



NOTTINGHAM CITY COUNCIL
BESTWOOD, BULWELL AND BULWELL FOREST AREA COMMITTEE

Date: Wednesday, 8 January 2020

Time: 5.30 pm

Place: Bulwell Riverside - Bulwell Riverside, Main Street, Bulwell, Nottingham, NG6 8QJ

Councillors are requested to attend the above meeting to transact the following business

Corporate Director for Strategy and Resources

Governance Officer: Catherine Ziane-Pryor **Direct Dial:** 0115 8764298

- 1 APOLOGIES FOR ABSENCE**
- 2 DECLARATIONS OF INTERESTS**
- 3 MINUTES** 3 - 10
Of the meeting held on 4 September 2019 (for confirmation)
- 4 POLICE AND COMMUNITY PROTECTION AREA UPDATE**
Police Inspector Christine Busuttill and Senior Community Protection Officer Darryl Paxford to report
- 5 FOODBANK**
Nigel Webster to provide a presentation
- 6 LEAD ORGANISATION - QUARTER 2 UPDATE** 11 - 12
Donna Denning (Bestwood Partnership) presenting
- 7 LOCAL PLAN PART 2: LAND AND PLANNING POLICIES DOCUMENT - ADOPTION** 13 - 32
Report of Director Planning and Regeneration
- 8 NOTTINGHAM CITY HOMES UPDATE** 33 - 46
Report of the Chief Executive of Nottingham City Homes
- 9 APPOINTMENTS TO OUTSIDE BODIES** 47 - 50

Report of the Director of Legal and Governance

- | | | |
|-----------|--|---------|
| 10 | BESTWOOD, BULWELL AND BULWELL FOREST AREA CAPITAL FUND
Report of the Director of Community Protection | 51 - 58 |
| 11 | WARD COUNCILLOR BUDGET
Report of the Director of Community Protection | 59 - 64 |
| 12 | WARD PERFORMANCE REPORTS
Report of the Director of Community Protection | 65 - 82 |
| 13 | SUGGESTIONS FOR FUTURE AGENDA ITEMS
The opportunity for Community Representatives to suggest potential topics for future agenda. | |
| 14 | FORTHCOMING EVENTS
The opportunity for Community Representatives and City Council Colleagues to inform the Committee of forthcoming events and activities. | |
| 15 | FUTURE MEETING DATES
The last meeting of the municipal year is on 4 March 2020 at 5.30pm in Bulwell Riverside. | |

IF YOU NEED ANY ADVICE ON DECLARING AN INTEREST IN ANY ITEM ON THE AGENDA, PLEASE CONTACT THE GOVERNANCE OFFICER SHOWN ABOVE, IF POSSIBLE BEFORE THE DAY OF THE MEETING

CITIZENS ARE ADVISED THAT THIS MEETING MAY BE RECORDED BY MEMBERS OF THE PUBLIC. ANY RECORDING OR REPORTING ON THIS MEETING SHOULD TAKE PLACE IN ACCORDANCE WITH THE COUNCIL'S POLICY ON RECORDING AND REPORTING ON PUBLIC MEETINGS, WHICH IS AVAILABLE AT WWW.NOTTINGHAMCITY.GOV.UK. INDIVIDUALS INTENDING TO RECORD THE MEETING ARE ASKED TO NOTIFY THE GOVERNANCE OFFICER SHOWN ABOVE IN ADVANCE.

NOTTINGHAM CITY COUNCIL

BESTWOOD, BULWELL AND BULWELL FOREST AREA COMMITTEE

MINUTES of the meeting held at Bulwell Riverside, Bulwell, Nottingham on 4 September 2019 from 5.34 pm - 6.58 pm

Membership

Present

Councillor Audra Wynter (Chair)
Councillor Maria Joannou (Joint Vice Chair)
Councillor Cheryl Barnard
Councillor Eunice Campbell-Clark
Councillor Jay Hayes
Councillor Jane Lakey
Councillor Ethan Radford
Councillor Georgia Power

Absent

Councillor Samuel Gardiner

Community Representatives

✓ Chris Easton	Bestwood Park Church
Rev. Andrew Fisher	Bulwell Churches Together
✓ Doreen Carruthers	Forest Park Neighbourhood Watch
Jackie Morris	Friends of Bulwell Bogs
✓ Ros Yousouf	Hoewood Area Residents and Tenants (HART)
Anne Chizwa	Nottingham Outlaws BMX Club
✓ Gillian Slack	Ravensworth Methodist Church
✓ Paul Bakajsa	Rise Park Action Group
✓ Paul Jackson	Royal British Legion – Bulwell
Rev. David Gray	St John's Church
David Lampert	The People's Church
Robin Goodwin	Top Valley Community Association
Reg Knowles	Bradford Street Allotment Association

Colleagues, partners and others in attendance:

Romel Davis	- Volunteer Police Cadets
Donna Denning	- Bestwood Partnership (Lead Organisation)
Celia Knight	- Neighbourhood Development Officer
Sergeant Nev McGeehan	- Nottinghamshire Police
Darryl Paxford	- Senior Community Protection Officer
Suki Shergill	- Neighbourhood Development Officer
Phil Wye	- Governance Officer

18 APOLOGIES FOR ABSENCE

Reverend Andrew Fisher, Bulwell Churches Together
Robin Goodwin, Top Valley Community Association
Dale Griffin, Neighbourhood Development Officer
Nicky Jarvis, Nottingham City Homes
Daniel Pickard, Nottingham City Homes

19 DECLARATIONS OF INTEREST

None.

20 MINUTES

The minutes of the meeting held on 11 June 2019 were confirmed as a correct record and signed by the Chair.

21 COMMUNITY REPRESENTATIVES

RESOLVED to note the appointment of Reg Knowles of the Bradford Street Allotment Association as an Area Committee Community Representative for the 2019/20 municipal year.

22 AREA POLICING AND COMMUNITY PROTECTION UPDATE

Police Sergeant Nev McGeehan and Senior Community Protection Officer Darryl Paxford, provided a verbal update on policing issues within the wards, highlighting the following:

- (a) overall, crime has reduced by 10% and violence has reduced by 23%. There have been reductions in burglary, vehicle offences, cycle theft, shoplifting, criminal damage, arson and anti-social behaviour;
- (b) resources and patrols have been increased in the Top Valley area following a recent shooting and attempted murder case;
- (c) traveller activity has been high in the area, but travellers have been generally co-operative and cleaned up quickly;
- (d) there has been a problem with fly-tipping at Blenheim Industrial Estate and funding for 2 CCTV cameras has been found for the site;
- (e) Southglade Food Park is a hotspot for littering so a clean-up has taken place there, and around 12 Fixed Penalty Notices were issued.

Bestwood Councillors reported that they will be meeting with the Police and Crime Commissioner to discuss knife crime.

23 VOLUNTEER POLICE CADETS

Romel Davis, Volunteer Police Cadet (VPC) Engagement Officer, delivered a presentation on youth engagement and intervention through the VPC, highlighting the following:

- (a) the VPC youth engagement programme is a national pilot and targets young people between the ages of 10-18 years who are either vulnerable, socially excluded or involved with crime. This includes young people at risk of joining gangs or becoming first time offenders, people from hard to reach or new emerging communities and people who are assessed as vulnerable by VPC or

partner agencies;

- (b) partner agencies include children's homes, charities, local authorities, schools, religious groups, the police and youth organisations;
- (c) the purpose of the programme is to deter young people from crime, build confidence, aspirations, give them a purpose and positive role models. It should also build increased trust and confidence in the police and build stronger relationships between the police, young people and the diverse communities. It may also lead to future recruitment into the police force if appropriate;
- (d) the cadet programme meets once a week in term time, and offers sport activities, learning about police roles and careers, community work, trips to police departments, crime and personal safety education, and days out;
- (e) there are currently VPC bases in Bulwell, Sherwood, Radford and St Anns, with more bases coming on board from January 2020. The Bulwell base is supported by the mother of Lyrico Steede who was stabbed in the local area;
- (f) young people can come to a cadet session and observe before deciding if they want to take part. There will also be a cadet roadshow starting on 13 September which provides sessions during the holidays in other areas, including Bestwood;
- (g) the VPC organises community cohesion events providing free activities and sports for young people. These also include talent competitions, speeches and discussions around youth violence, knife crime and other issues. They also support other community events such as the Stephen Lawrence Day event in Bulwell;
- (h) the VPC also offers mentoring and one to one support for young people and can provide bespoke events depending on the numbers and needs of the young people;
- (i) currently there is only one VPC Engagement Officer and resources are stretched for the cost of venues, equipment and materials. Volunteers are also required to run the programme.

The following answers were provided to questions from Committee members:

- (j) volunteers must be over 18 and DBS checked. Social workers and universities have been approached;
- (k) the age limit was lowered to 10 but due to capacity cannot be lowered further. The mini police programme runs in some primary schools for younger children;
- (l) impact of the programme is difficult to measure, however the number of missing children has reduced and the need has been assessed through the number of referrals made;
- (m) anyone can join the VPC programme but vulnerable children are particularly targeted, with spaces held back for them should they wish to join.

24 LEAD ORGANISATION - BESTWOOD PARTNERSHIP - PERFORMANCE AND ACTIVITY UPDATE

Donna Denning, Bestwood Partnership, provided an update to the Committee, highlighting the following:

- (a) 40% of the Area Based Grant is awarded to Play and Youth. 15 play sessions take place per week, all but 3 of which are free with the rest costing only £1;
- (b) £10,000 will be released for the Community Initiative Fund which will be distributed by Neighbourhood Development Officers;
- (c) 9 employment sessions are run each week, including sessions on Universal Credit and employment training.

25 BESTWOOD, BULWELL AND BULWELL FOREST AREA CAPITAL REPORT

Celia Knight, Neighbourhood Development Officer, introduced the report providing the Committee with the latest spend proposals under the Area Capital Fund including highways and footways, and the latest spend proposals regarding Public Realm schemes.

RESOLVED to approve the following Area Capital and public realm schemes for Bestwood, Bulwell and Bulwell Forest:

Location	Estimate	Details
Padstow Road, road safety	£800	Installation of 20mph roundels/signs on Padstow Road
Chippenham Road/Hillington Rise, TRO	£18,000	Installation of measures to reduce congestion and improve access
Winterton Rise, parking	£43,000	Feasibility, design and installation of parking provision on Winterton Rise
St Alban's Road, road safety	£1,500	Installation of 20mph roundels/signs on St Albans Road
Petersfield Close/Stacey Avenue,	£584	Installation of barriers to prevent vehicles driving illegally on the footpath

26 NOTTINGHAM CITY HOMES UPDATES AND APPROVALS

RESOLVED to

(1) note the update and performance information;

(2) note the financial information and approve the following schemes:

Address	Request	Cost
Leiston Gardens, Bestwood	Fencing scheme to 1-8 and 9-14	£47,500
Winterton Rise, Bestwood	Contribution to parking feasibility study and parking scheme	£43,000

Councillors expressed concern that no officers from Nottingham City Homes were able to attend the meeting and present the report.

27 BESTWOOD, BULWELL AND BULWELL FOREST WARD REPORTS

Suki Shergill, Neighbourhood Development Officer, introduced the report focussing on current priorities and issues facing the Bestwood, Bulwell and Bulwell Forest wards and giving details of forthcoming events and activities.

RESOLVED to note the progress on ward priorities and other supporting information including the issues being addressed by each Neighbourhood Action Team, and upcoming opportunities for citizens to engage and latest CDP statistics.

28 BESTWOOD, BULWELL AND BULWELL FOREST WARD MEMBERS BUDGETS

Suki Shergill, Neighbourhood Development Officer, introduced the report advising the Area Committee of the use of delegated authority by the Director of Community Protection.

RESOLVED to note the actions agreed by the Director of Community Protection in respect of projects and schemes within Bestwood, Bulwell and Bulwell Forest as detailed below:

Bestwood Ward

Scheme	Date approved	Councillor(s)	Amount (total)
No schemes	N/a	N/a	N/a
Balance brought forward			£1,094.00
Councillor funding 2019/20			£10,000.00
Total funds 2019/20			£11,094.00
Allocated 2019/20			£0.00
Uncommitted funds after allocated schemes			£11,094.00

Bulwell Ward

Scheme	Date approved	Councillor(s)	Amount (total)
Crabtree Community Centre Xmas Lunch	11.06.2019	Lakey, Radford & Joannou	£200.00
Balance brought forward			£5,000.00
Councillor funding 2019/20			£10,000.00
Total funds 2019/20			£15,000.00
Allocated 2019/20			£200.00.00
Uncommitted funds after allocated schemes			£14,800.00

Bulwell Forest Ward

Scheme	Date approved	Councillor(s)	Amount (total)
Belonging in Bulwell	30/04/2019	Barnard, Campbell-Clark & Gardiner	£1,200.00
Balance brought forward			£3,382.00
Councillor funding 2019/20			£10,000.00
Total funds 2019/20			£13,382.00
Allocated 2019/20			£1,200.00
Uncommitted funds after allocated schemes			£12,182.00

29 SUGGESTIONS FOR FUTURE AGENDA ITEMS

No items were suggested at the meeting. Item suggestions can be emailed to the Neighbourhood Development Officers before the next meeting.

30 FORTHCOMING EVENTS

The following forthcoming events were reported:

- | | | |
|--------------|---|------------------------------------|
| 8 September | - Fun on Bulwell Forest | - Bulwell Forest Recreation Ground |
| 21 September | - Community Litter Pick | - Sunrise Hill Nature Reserve |
| 21 September | - Top Valley Fun Day | - St Philip's Church, Top Valley |
| 26 September | - Mental Health Support Group | - Bestwood Park Church |
| 2 October | - University of the 3 rd Age | - Bulwell Methodist Church |
| 7 October | - Celebrate Older People Day | - Mellish Sports Centre |
| 12 September | - Jobs Fair | - Nottingham Conference Centre |
| 2 December | - Bulwell Christmas Lights Switch On | - Bulwell Town Centre |

31 FUTURE MEETING VENUE CONFIRMATION

RESOLVED to meet at Bulwell Riverside for the remainder of the 2019/20 municipal year

32 NEXT MEETING DATE

The next meeting will be held on 4 December 2019 at 5.30pm at Bulwell Riverside

This page is intentionally left blank

Bestwood Partnership - Area Based Grant activity to Date:

Indicative summary of total outputs/ outcomes delivered to date in year one

Partner reference:	Y1	Y4	Y5	Y6	Y7	Year to date: (Calculated Oct)	Annual Target	Variance
Children and young people								
Number of universal play sessions provided	288					144	288	144
Number of universal youth work sessions provided		50		20	30	92	100	8
Number of universal sports/ activity sessions provided		50	80	60		112	190	78
No of Children/ young people engaged in universal play provision	200					174	200	26
No of children/ young people engaged in youth work provision		35		55	40	130	130	0
No of Children/ young people engaged in universal sports / activity provision		37	50	55		189	142	-47

Partner reference:	E1	E2	E3	E4		Total	Total	Total
Employment and Skills								
Number of job club sessions provided	50		100			154	150	-4
Number of training/ educational opportunities provided		24	20			28	44	16
Number of individual support sessions provided			80	80		90	160	70
Number of people supported through job clubs	100		100			197	200	3
Number of people into sustainable employment	20		30			59	50	-9
No of people improving their financial awareness			60			25	60	35
Number of people participating in training opportunities		32	100			142	132	-10

Partner reference:	C1	C2	C3			Total	Total	Total
Community Development and Engagement								
Number of financial and organisational support sessions delivered	10		50			19	60	41
Number of training opportunities taken up by local organisations			10			2	10	8
Number of voluntary sector forums taking place		1				1	1	0
Number of local organisations increasing knowledge	2	10	15			15	27	12
Number of local organisations improving their financial sustainability			10			3	10	7
Number of ne groups supported becoming active within the area	2		4			5	6	1
Number of new volunteers active in groups supported			12			0	12	12
Number of local organisations improving service delivery	2	10	4			5	16	11

Partner reference: W1 W+

Total Total Total

Locally Identified: Health Social and Wellbeing								
Number of activities/ events designed to enhance well being	60	12				31	72	41
Number of people engaging in events/activities to enhance well being	180	400				331	580	249
Number of local organisations/groups newly active in the partnership		12				11	12	1
Number of volunteers in local organisations newly active in the partnership		36				22	36	14

Y1 = Toy library

Y4 = The Pythian Boxing Club

Y5 = CBF Gymnasiums

Y6 = Helping Kids Achieve (Hoops)

Y7 = Bulwell Forest Garden

E1 = Empleo

E2 = Life

E3 = Bestwood Directions in Conjunction with Nottingham College

E4 = Bestwood Advice Centre

C1 = The Toy Library

C2 = Bestwood Advice Centre

C3 = NCVS

W1 = Bestwood park Community Projects

W+ = Area Community Initiatives Fund (10k)

Agenda Item 7

BESTWOOD, BULWELL AND BULWELL FOREST AREA COMMITTEE 8 JANUARY 2020

Title of paper:	Local Plan Part 2: Land and Planning Policies Document – Adoption	
Director(s)/ Corporate Director(s):	Paul Seddon – Director Planning and Regeneration Chris Henning – Corporate Director Development & Growth	Wards affected: Bestwood, Bulwell, Bulwell Forest
Report author(s) and contact details:	Matt Gregory, Policy and Research Manager, 0115 876 3981 matt.gregory@nottinghamcity.gov.uk	
Other colleagues who have provided input:		
Date of consultation with Portfolio Holder(s) (if relevant)	N/A	
Relevant Council Plan Key Theme:		
Nottingham People		<input type="checkbox"/>
Living in Nottingham		<input checked="" type="checkbox"/>
Growing Nottingham		<input checked="" type="checkbox"/>
Respect for Nottingham		<input type="checkbox"/>
Serving Nottingham Better		<input type="checkbox"/>
Summary of issues (including benefits to citizens/service users):		
<p>The purpose of this report is to bring the principal policies and proposals of the Land and Planning Policies Document (LAPP) which have a bearing on the local area to the attention of the Area Committee, as these will form part of the statutory planning framework for Nottingham.</p> <p>The LAPP contains planning policies to guide decision making on planning applications and also includes 74 specific sites which are allocated for particular uses, such as housing, employment, retail or open space.</p> <p>Once adopted, the LAPP will form the second part of the City Council’s Local Plan for Nottingham City, alongside the Nottingham City Aligned Core Strategy (Local Plan Part 1), which was adopted in September 2014.</p> <p>After extensive consultation, which included all area Committees, and a public examination, the LAPP is to be considered by full Council on 13 January, with a view to its adoption as formal policy.</p> <p>At the time of writing, the Inspector’s report of the Public examination is awaited. However, the Main Modifications to the LAPP agreed as part of the examination process have been subject to consultation, and there is a high degree of certainty about the content of the final Local Plan which means it is now capable of being given weight in the consideration of planning applications and after adoption will carry significant weight..</p> <p>Site allocations and policy designations (e.g. open space, retail and employment etc.) are set out on the Policies Map, and changes to the Policies Map have also been published alongside the Main Modifications to the LAPP.</p>		
Recommendation(s):		
1	That the committee notes that the Local Plan Part 2: Land and Planning Policies document and the accompanying Policies Map will be considered for adoption by a meeting of the Full City Council on 13 January and note the relevant policies and site allocations therein.	

1 REASONS FOR RECOMMENDATIONS

- 1.1 Production of a Local Plan is a statutory requirement which impacts on the development of the Committees area.

2 BACKGROUND (INCLUDING OUTCOMES OF CONSULTATION)

- 2.1 If adopted by City Council on 13 January 2020, the LAPP will form part of the statutory planning framework for Nottingham, alongside the Core Strategy.

- 2.2 To date, the LAPP has been through several stages of formal and informal consultation:–

- the Issues and Options consultation stage,
- the Additional Sites consultation stage and the Preferred Option consultation stage,
- three formal stages of consultation on the Publication Version,
- the Revised Publication version and
- the Main Modifications.

The last of these stages took place during the a public examination conducted by a Government appointed independent Planning Inspector.

- 2.3 All documents can be viewed at www.nottinghamcity.gov.uk/examination. Once the Inspectors report is received the LAPP will be updated to reflect any necessary changes, check numbering and cross referencing and for any typographical errors before the final version is put before Council.

- 2.4 The policies in the LAPP address the following matters:

- Climate Change
- Employment Provision and Economic Development
- Role of Town, District and Local Centres
- Regeneration
- Strategic Regeneration Sites
- Housing Size, Mix and Choice
- Design and Enhancing Local Identity
- The Historic Environment
- Local Services and Healthy Lifestyles
- Community Facilities
- Managing Travel Demand
- Green Infrastructure, Parks and Open Space
- Biodiversity
- Minerals
- Telecommunications
- Land Contamination, Instability and Pollution
- Developer Contributions

- 2.5 The LAPP also includes a Policies Map showing new or amended designations (e.g. the Castle and Creative Quarters, Retail Centres, Green Belt Revisions and Minerals Safeguarding Areas), together with the site allocations.

- 2.6 Policies of particular relevance to this Area Committee include Policies HO1 (Housing Mix) and HO2 (Protecting Dwellinghouses (Use Class C3) suitable for Family

Occupation), which seek to encourage the provision of family housing on sites, and control the loss of existing family housing. There are also policies which seek to promote the vitality and viability of Bulwell Town Centre, and to ensure that the loss of existing employment land is controlled. Other policies seek to; increase the quality of design of new development, protect and enhance local open spaces and create new open spaces, and increase biodiversity.

- 2.7 The following site allocations are relevant to this Area Committee, and site plans and Development Principles are included as Appendix 1 to this report (in site order rather than ward order). Development has commenced on some of the sites. The appendix includes any Main Modifications of the sites or to the Development Principles, which are currently under consideration by the Planning inspector:

Bestwood Sites

PA3 Eastglade, Top Valley - Former Eastglade School Site
PA5 Ridgeway - Former Padstow School Detached Playing Field
PA6 Beckhampton Road - Former Padstow School Detached Playing Field
PA8 Eastglade Road - Former Padstow School Site
PA9 Edwards Lane - Former Haywood School Detached Playing Field
PA14 Arnside Road - Former Chronos Richardson

Bulwell Sites

PA1 Bestwood Road - Former Bestwood Day Centre
PA2 Blenheim Lane
PA4 Linby Street/Filey Street
PA11 Stanton Tip – Hempshill Vale

Bulwell Forest Sites

PA7 Hucknall Road/Southglade Road – Southglade Food Park
PA10 Piccadilly – Former Henry Mellish School Site
PA12 Highbury Road – Former Henry Mellish School Site

NEXT STEPS

- 2.8 City Council will consider the LAPP at its meeting on 13 January 2020. If adopted, it will be part of the statutory Development Plan for Nottingham. Planning applications received must be determined in accordance with the statutory Development Plan, unless material considerations indicate otherwise.

3 OTHER OPTIONS CONSIDERED IN MAKING RECOMMENDATIONS

- 3.1 None – the production of a Local Plan is a statutory requirement.

4 FINANCE COLLEAGUE COMMENTS (INCLUDING IMPLICATIONS AND VALUE FOR MONEY/VAT)

- 4.1 The production of the Local Plan is funded from Reserves earmarked for this purpose, and from within the Planning teams current resources. No additional funding is required.

(Comments from Susan Tytherleigh, Strategic Finance Business Partner 24 October 2019)

5 LEGAL AND PROCUREMENT COLLEAGUE COMMENTS (INCLUDING RISK MANAGEMENT ISSUES, AND LEGAL, CRIME AND DISORDER ACT AND PROCUREMENT IMPLICATIONS)

- 5.1 As indicated in the main body of the report, the Council is under a statutory duty to produce a Local Plan of which the LAPP is part. Requirements relating to the production and adoption of the Local Plan are prescribed by regulations and the relevant statutory procedure has been followed. The approval of such documents is not the sole function of the Executive and only full Council can approve the adoption of the LAPP. As this report is for noting only no risks arise from it.
(Comments from Ann Barrett Team Leader, Planning and Environment Team, Legal Services, 24 October 2019).

6 STRATEGIC ASSETS & PROPERTY COLLEAGUE COMMENTS (FOR DECISION RELATING TO ALL PROPERTY ASSETS AND ASSOCIATED INFRASTRUCTURE) (AREA COMMITTEE REPORTS ONLY)

- 6.1 Property has been fully consulted as appropriate throughout the preparation of the Nottingham City Land and Planning Policies Development Plan Document (Local Plan Part 2), The LAPP contains a number of sites owned by the City Council the development of which will increase the provision of new homes and employment opportunities, assist in regeneration and generate capital receipts for the Council.
(Comments provided by Rod Martin, Property Development Manager, 31st October 2019).

7 EQUALITY IMPACT ASSESSMENT

- 7.1 An EIA is not required because the Area Committee is not making any decisions in relation to the Local Plan.

8 LIST OF BACKGROUND PAPERS OTHER THAN PUBLISHED WORKS OR THOSE DISCLOSING CONFIDENTIAL OR EXEMPT INFORMATION

- 8.1 Nottingham City Land and Planning Policies Development Plan Document (Local Plan Part 2), Proposed Main Modifications Version, May 2017.

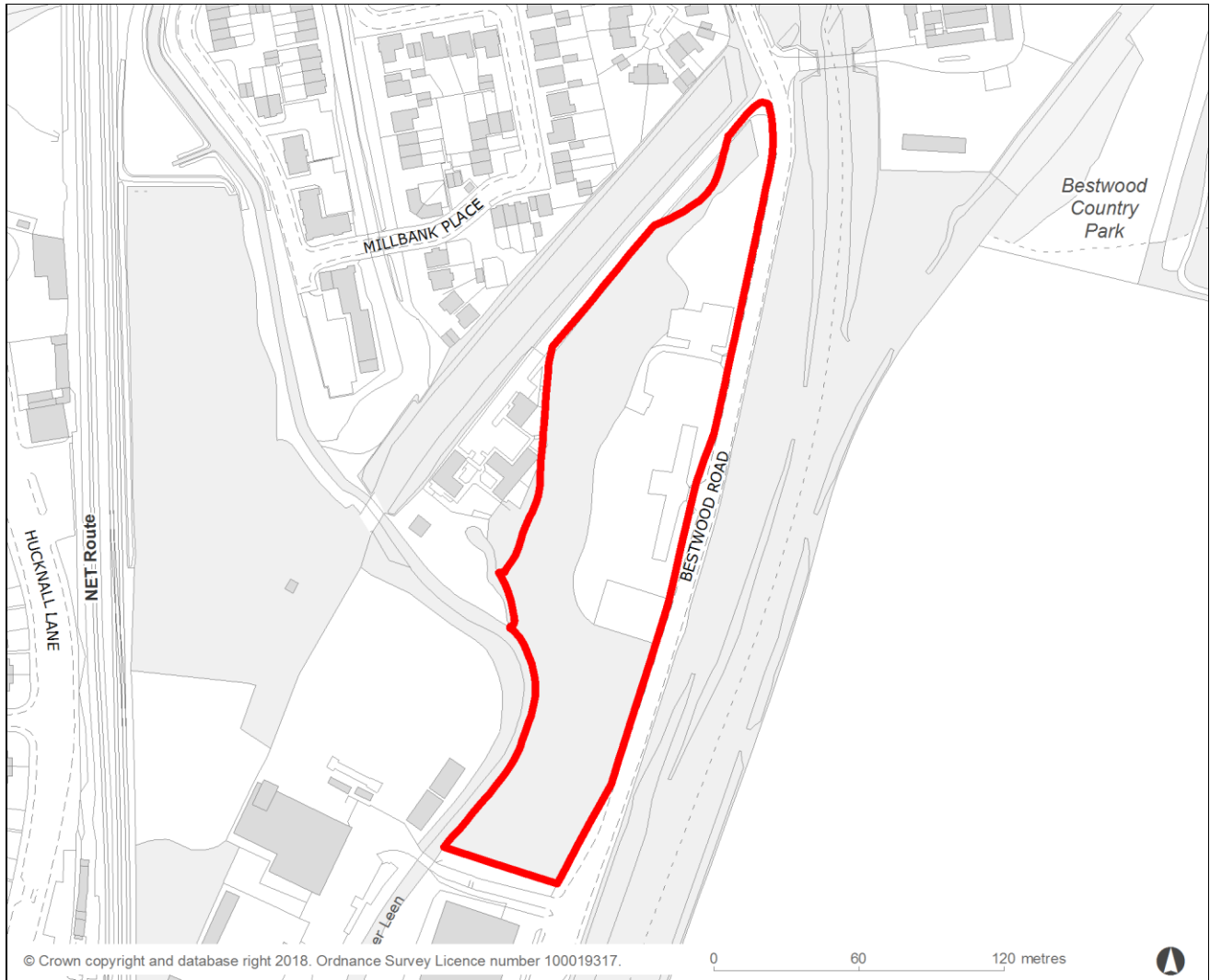
9 PUBLISHED DOCUMENTS REFERRED TO IN COMPILING THIS REPORT

- 9.1 Department for Communities and Local Government, National Planning Policy Framework, February 2019.
- 9.2 Nottingham City Council, Local Plan Part 1: The Nottingham City Aligned Core Strategy, September 2014.

Appendix 1 - Site Allocations

The following sites as shown on the Policies Map are allocated and protected to meet the development needs of Nottingham to 2028.

PA1 Bestwood Road - Former Bestwood Day Centre



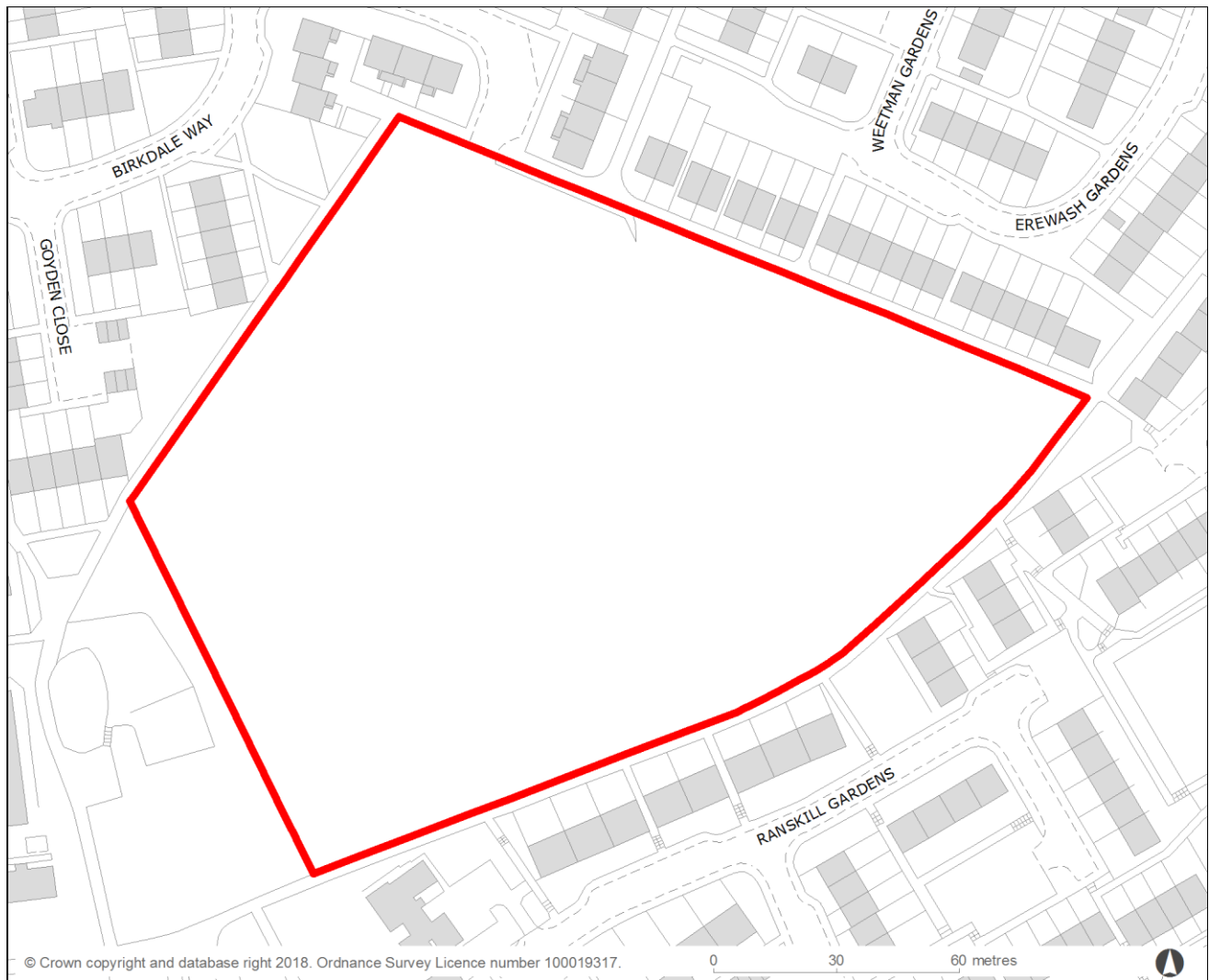
<p>Site Area (ha): 1.67</p> <p>Ward: Bulwell</p> <p>Address: Bestwood Road</p> <p>Current Use: Cleared site</p>	<p>Proposed use: Residential (C3, predominantly family housing).</p> <p>Development principles: Part of the site is within areas of medium and high flood risk and any planning application should be accompanied by a site specific Flood Risk Assessment. Layout to avoid development on areas of greatest flood risk and have regard to potential 8m easement requirements adjacent to the River Leen - this also provides an opportunity for the creation of a green infrastructure corridor. Any development or raising land levels within the floodplain will need to be compensated for by the lowering of an equivalent area and volume of land that is currently outside, but adjacent to, the floodplain. The site provides opportunities to protect and enhance the Moor Road, Hucknall Road and River Leen Local Wildlife Sites close by.</p>
---	---

PA2 Blenheim Lane



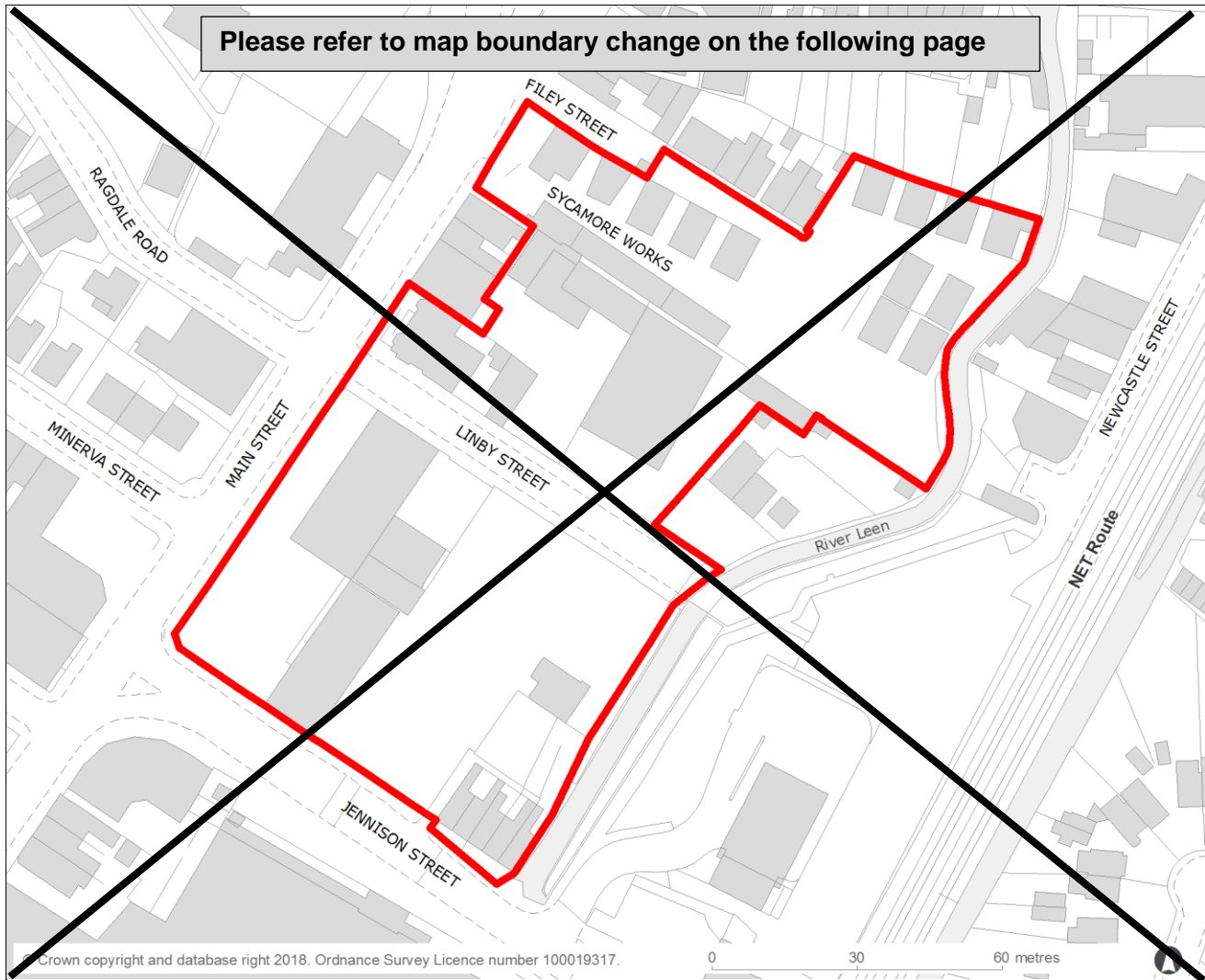
<p>Site Area (ha): 7.05</p> <p>Ward: Bulwell</p> <p>Address: Blenheim Lane</p> <p>Current Use: Former allotments</p>	<p>Proposed use: Employment (B1,B2, B8) including energy park with office space.</p> <p>Development principles: Public transport links/enhancements may be required as part of any development. Opportunities to protect and enhance Blenheim Lane Hedgerows and Bulwell Hall Park Local Wildlife Sites close by. Soft landscaping and retained or replacement hedgerow planting around the boundary should be incorporated to compensate for loss of semi-natural habitats. The layout of the development near to the golf course and retained allotments will require careful consideration. The site is located adjacent to a former landfill site and is underlain by a principal aquifer. It should be ensured that development does not result in pollution of the groundwater resource. Access to the site should be taken from Firth Way. Within Minerals Safeguarding Area - prior consultation required.</p>
--	--

PA3 Eastglade, Top Valley – Former Eastglade School Site

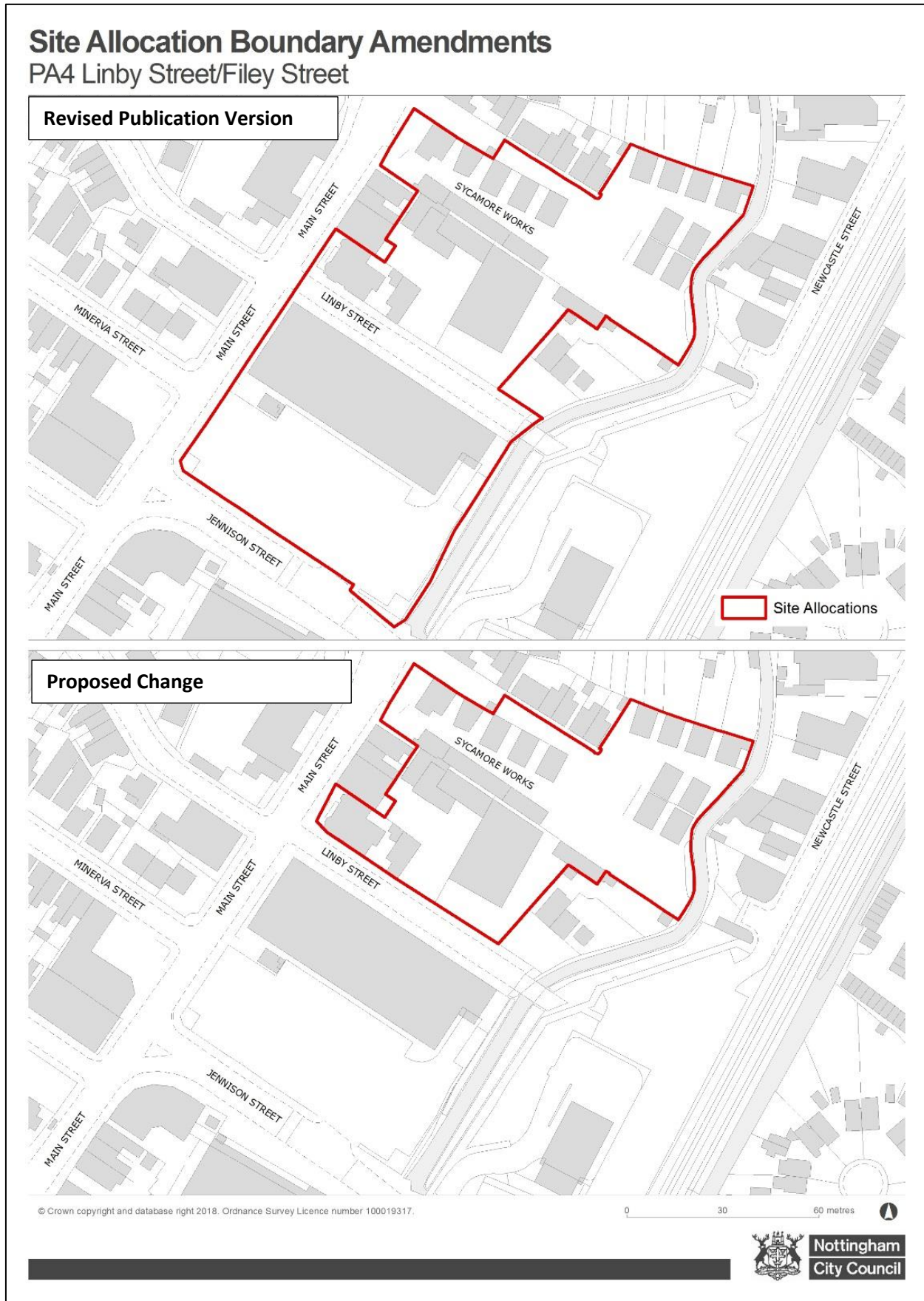


<p>Site Area (ha): 2.43</p> <p>Ward: Bestwood</p> <p>Address: Birkdale Way</p> <p>Current Use: Former school site</p>	<p>Proposed use: Residential (C3, predominantly family housing) with a proportion of the site retained as open space.</p> <p>Development principles: Design, layout and access should be carefully considered to avoid adverse impacts on existing residential properties. Residential development should include publicly accessible on site open space. Due to the proximity of PA3, PA5, PA6, PA8 and PA9 Open Space requirements will be comprehensively coordinated across all these sites. Development should include mitigation measures which result in an overall increase in the quality and ecological value of open space in the area. Appropriate mitigation could consist of improved green corridors, new allotments, improvement of local LWS/LNRs, new equipped play area, creation of additional accessible open space elsewhere. Within Minerals Safeguarding Area - prior consultation required.</p>
---	--

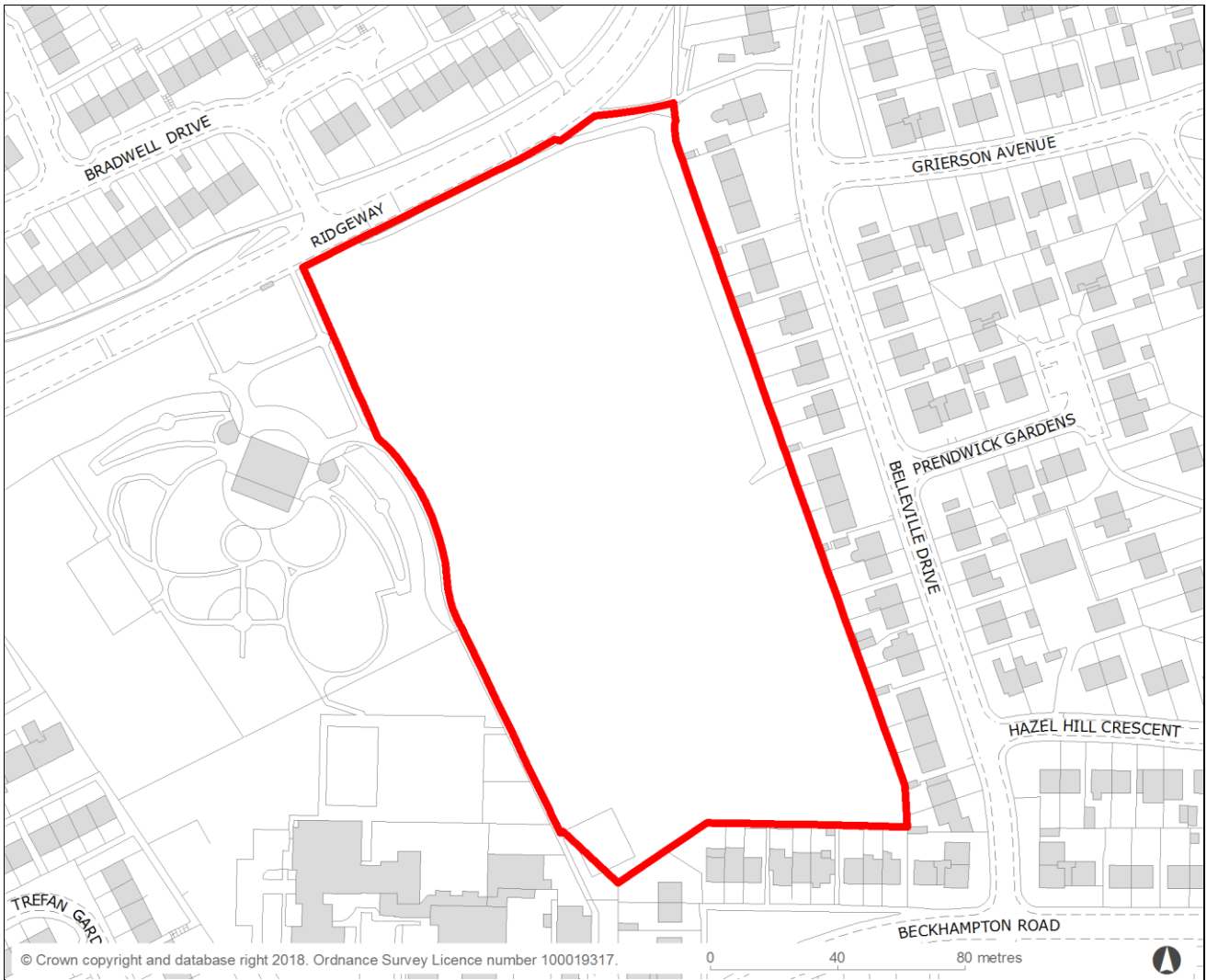
PA4 Linby Street/Filey Street



<p>Site Area (ha): 0.63</p> <p>Ward: Bulwell</p> <p>Address: Main Street</p> <p>Current Use: Retail, Employment, Residential</p>	<p>Proposed use: Employment (B1 and B8) and residential (C3, predominantly family housing).</p> <p>Development principles: The site is within an area of high flood risk. Proposals should consider flood risk at the earliest stage of scheme development and the deliverability of flood risk mitigation measures. Any planning application should be accompanied by a site specific Flood Risk Assessment. An 8m easement from the top of the bank may be required given its location adjacent to the River Leen and any development or raising land levels within the floodplain will need to be compensated for by the lowering of an equivalent area and volume of land that is currently outside, but adjacent to, the floodplain. The site is underlain by a secondary aquifer and it should be ensured that development does not result in pollution of the groundwater resource. A buffer area of semi-natural habitat should be created along the eastern boundary of site to protect and enhance the adjacent River Leen Local Wildlife Site. Proposals should have regard to the site's location within part of the Bulwell Conservation Area. Opportunities for improved walking and cycling connections through the site and along the River Leen. Within Minerals Safeguarding Area - prior consultation required.</p>
--	--

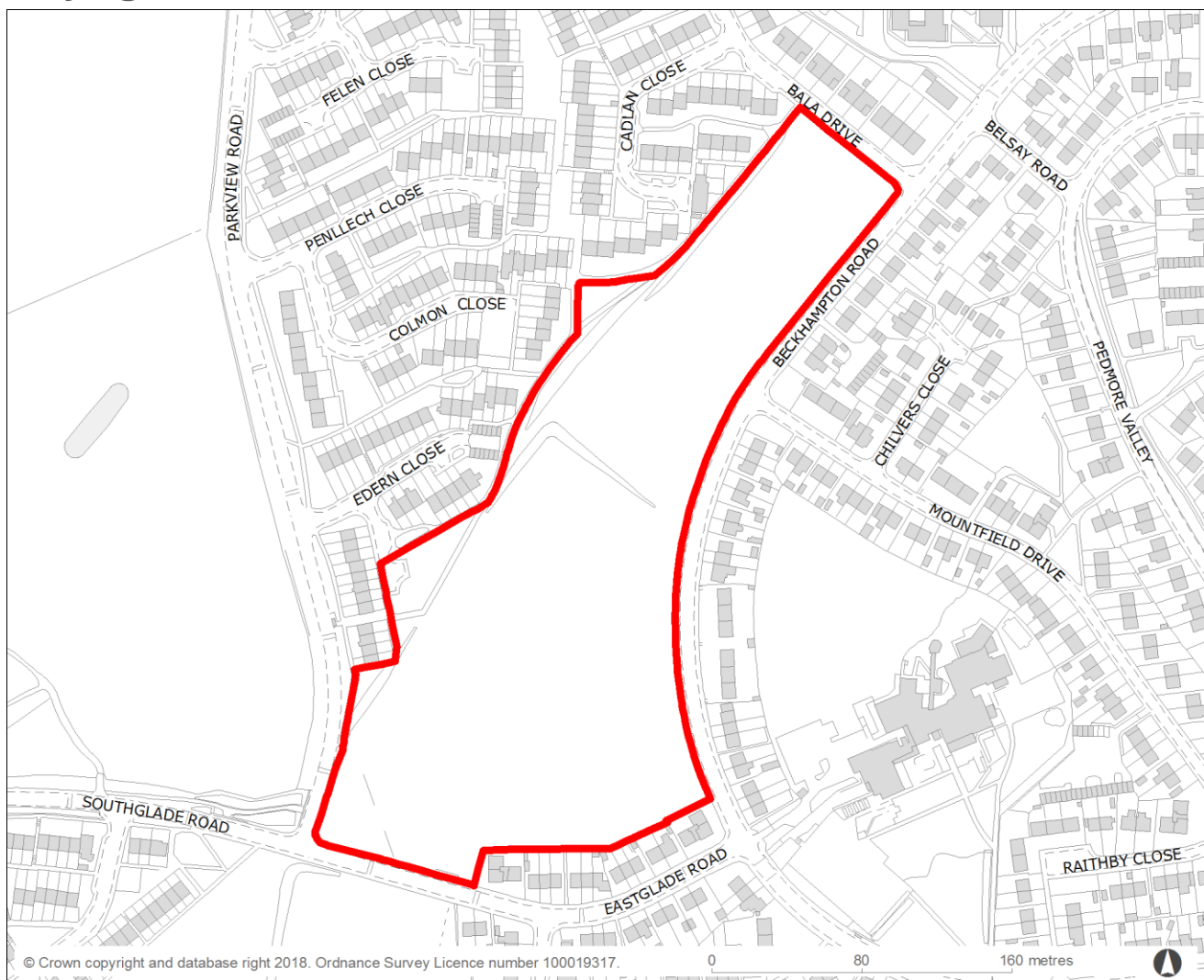


PA5 Ridgeway - Former Padstow School Detached Playing Field



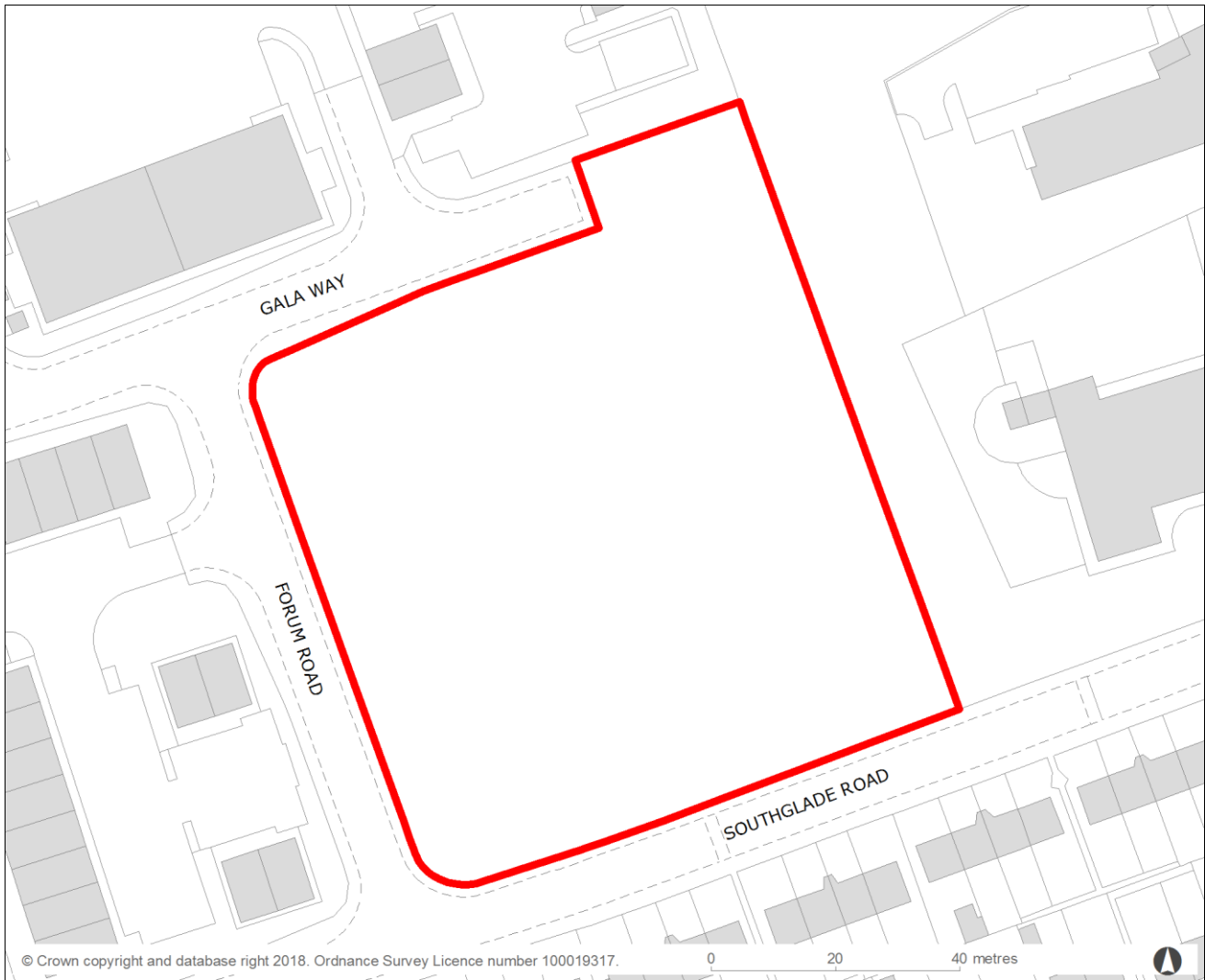
<p>Site Area (ha): 2.56</p> <p>Ward: Bestwood</p> <p>Address: Ridgeway</p> <p>Current Use: Open Space</p>	<p>Proposed use: Residential (C3, predominantly family housing) with a proportion of the site retained as open space.</p> <p>Development principles: Design, layout and access should be carefully considered to avoid adverse impacts on existing residential properties. Residential development should include publicly accessible on site open space. Due to the proximity of PA3, PA5, PA6, PA8 and PA9 Open Space requirements will be comprehensively coordinated across all these sites. Development should include mitigation measures which result in an overall increase in the quality and ecological value of open space in the area. Appropriate mitigation could consist of improved green corridors; new allotments; improvement of local LWS/LNRs; new equipped play area; creation of additional accessible open space elsewhere. Within Minerals Safeguarding Area and small area within Hazardous Installation Consultation Zone - prior consultation required.</p>
---	---

PA6 Beckhampton Road - Former Padstow School Detached Playing Field



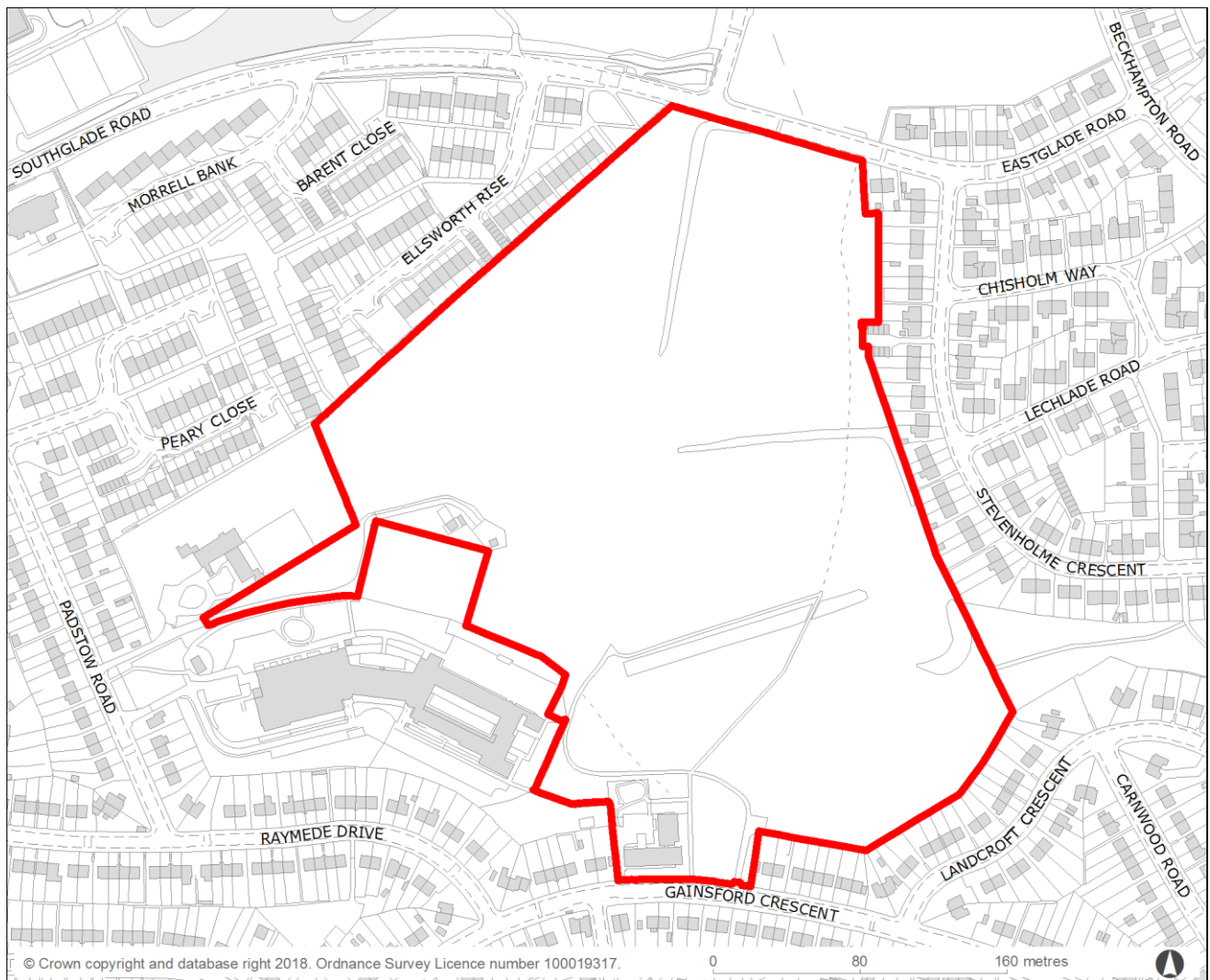
<p>Site Area (ha): 5.12</p> <p>Ward: Bestwood</p> <p>Address: Beckhampton Road</p> <p>Current Use: Open Space</p>	<p>Proposed use: Residential (C3, predominantly family housing) with a proportion of the site retained as open space.</p> <p>Development principles: Design, layout and access should be carefully considered to avoid adverse impacts on existing residential properties. Residential development should include publicly accessible on site open space Due to the proximity of PA3, PA5, PA6, PA8 and PA9 Open Space requirements will be comprehensively coordinated across all these sites. Development should include mitigation measures which result in an overall increase in the quality and ecological value of open space in the area. Appropriate mitigation could consist of improved green corridors; new allotments; improvement of local LWS/LNRs; new equipped play area; creation of additional accessible open space elsewhere. Within Minerals Safeguarding Area and small part of site to the south west falls within a Hazardous Installation Consultation Zone - prior consultation required.</p>
---	--

PA7 Hucknall Road/Southglade Road - Southglade Food Park



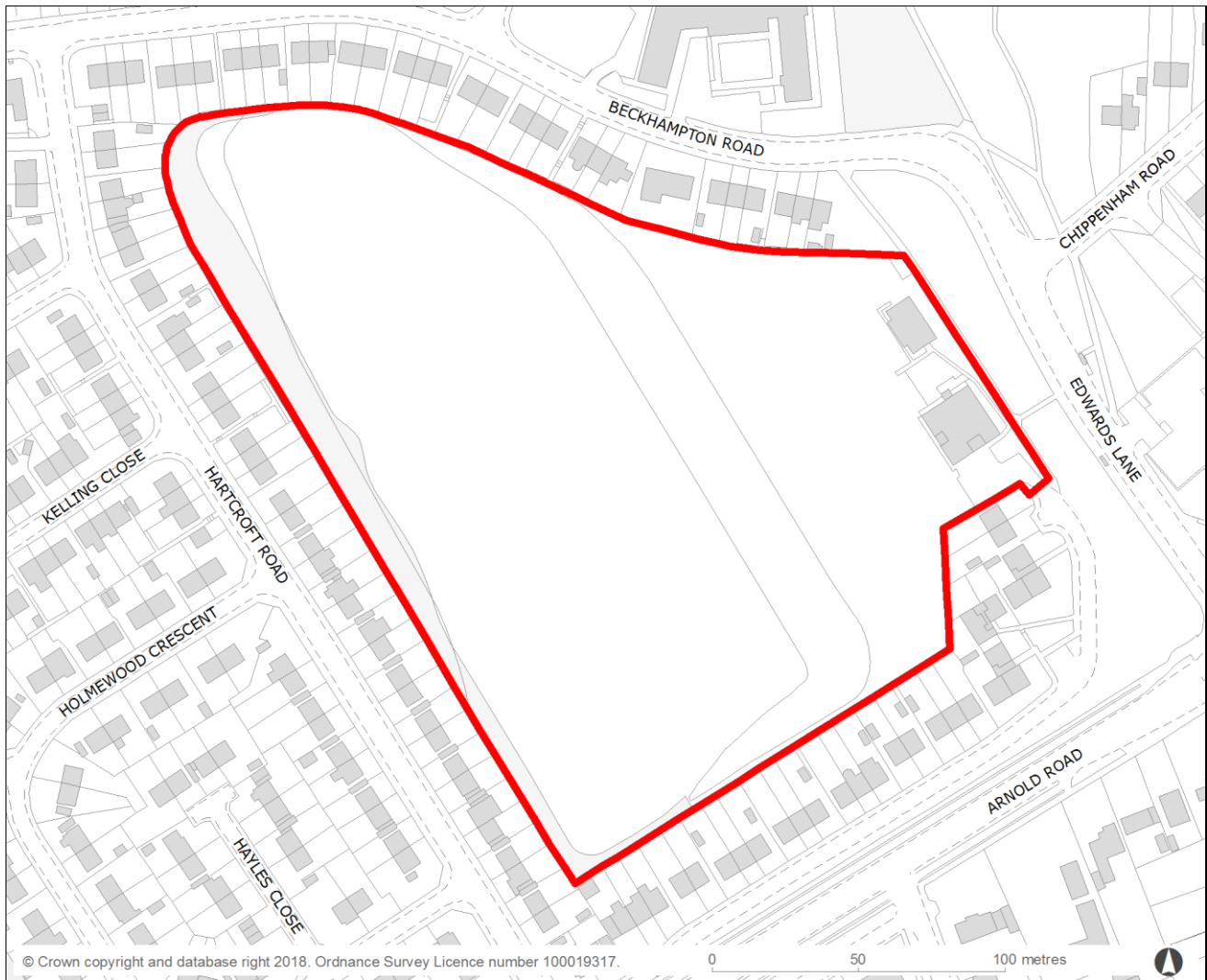
<p>Site Area (ha): 0.87</p> <p>Ward: Bulwell Forest</p> <p>Address: Gala Way</p> <p>Current Use: Vacant</p>	<p>Proposed use: Employment (B1 and B2).</p> <p>Development principles: Building design should be complementary to and compatible with the adjacent employment park. Careful treatment is required at boundaries close to/adjacent to residential properties to ensure there are no adverse impacts. The site is underlain by a principal aquifer and it should be ensured that development does not result in pollution of the groundwater resource. Access to the sites should be made from the existing food park road network. Within Minerals Safeguarding Area and Consultation Zone for Hazardous Installations (pipeline) - prior consultation required.</p>
---	--

PA8 Eastglade Road - Former Padstow School Site



<p>Site Area (ha): 9.67</p> <p>Ward: Bestwood</p> <p>Address: Eastglade Road</p> <p>Current Use: Open Space/ Former School</p>	<p>Proposed use: Residential (C3, predominantly family housing) with a significant proportion of the site retained as open space.</p> <p>Development principles: Existing youth facility to be retained or relocated in a suitable and appropriate location. Design, layout and access should be carefully considered to avoid adverse impacts on existing residential properties. Residential development should include a significant proportion of improved publicly accessible on site open space. Due to the proximity of PA3, PA5, PA6, PA8 and PA9 Open Space requirements will be comprehensively coordinated across all these sites. Development should include mitigation measures which result in an overall increase in the quality and ecological value of open space in the area. Appropriate mitigation could consist of improved green corridors; new allotments; new equipped play area; links to and improvement of local LWS/LNR at Sunrise Hill. Within Minerals Safeguarding Area - requires consultation but not considered a barrier to development.</p>
--	---

PA9 Edwards Lane - Former Haywood School Detached Playing Field



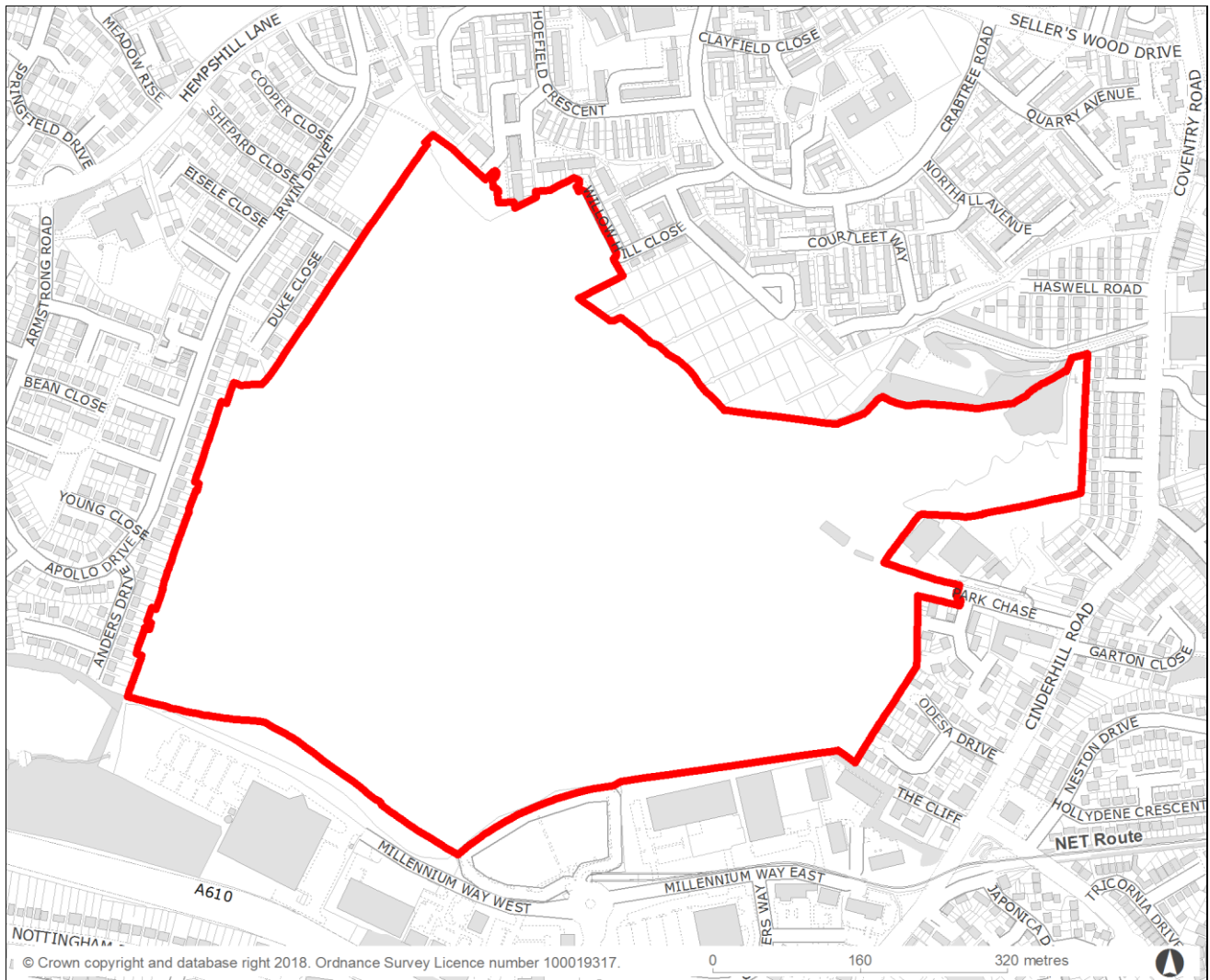
<p>Site Area (ha): 4.37</p> <p>Ward: Bestwood</p> <p>Address: Edwards Lane</p> <p>Current Use: Open Space</p>	<p>Proposed use: Residential (C3, predominantly family housing) with a proportion of the site retained as open space.</p> <p>Development principles: Design, layout and access should be carefully considered to avoid adverse impacts on existing residential properties. Prior to development, alternative provision for Pupil Referral Unit on site should be considered. Residential development should include publicly accessible on site open space. Due to the proximity of PA3, PA5, PA6, PA8 and PA9 Open Space requirements will be comprehensively coordinated across all these sites. Development should include mitigation measures which result in an overall increase in the quality and ecological value of open space in the area. Appropriate mitigation could consist of improved green corridors; new allotments, improvement of local LWS/LNRs; new equipped play area. Within Minerals Safeguarding Area - prior consultation required.</p>
---	--

PA10 Piccadilly - Former Henry Mellish School Playing Field



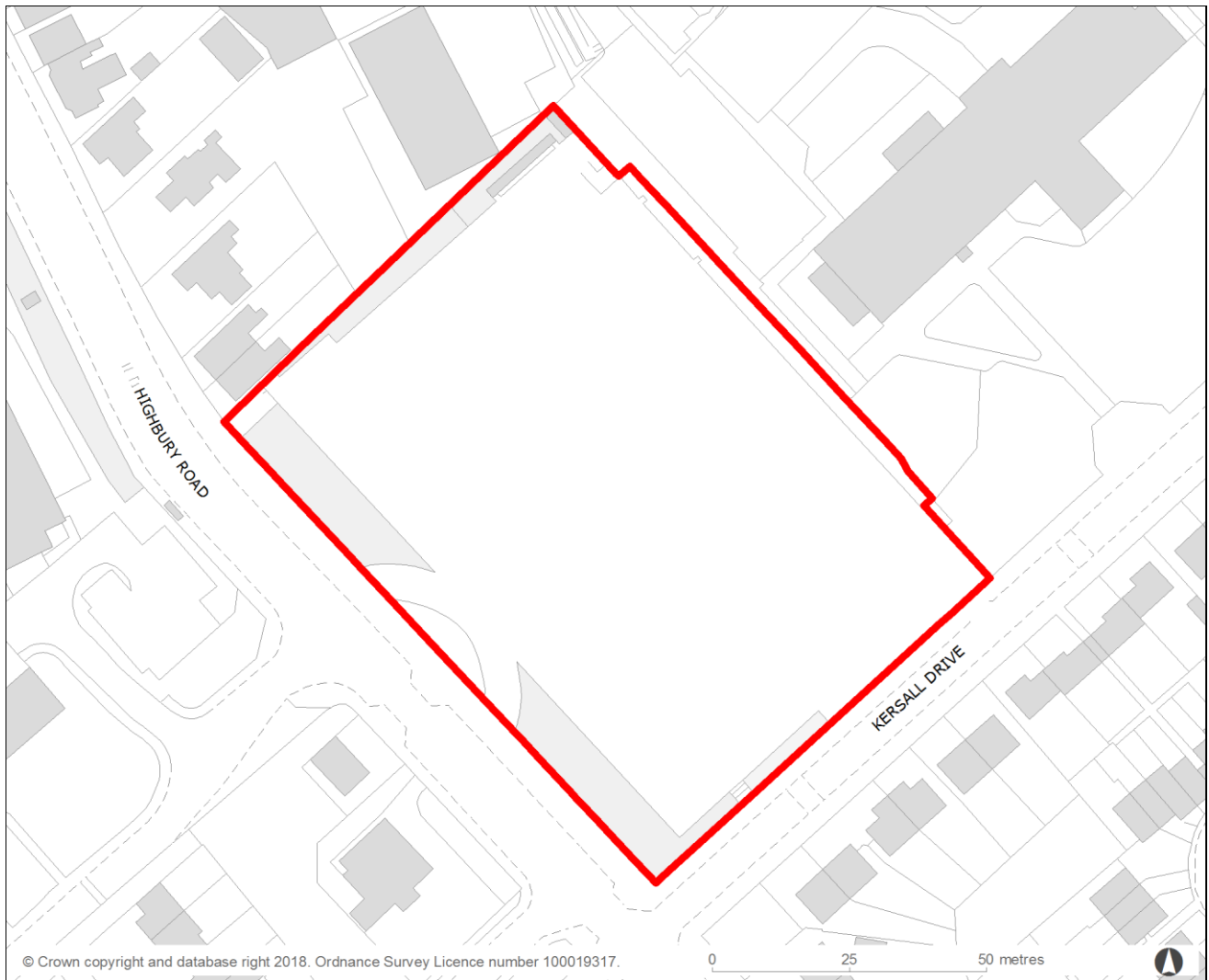
<p>Site Area (ha): 1.10</p> <p>Ward: Bulwell Forest</p> <p>Address: Piccadilly</p> <p>Current Use: Open Space</p>	<p>Proposed use: Residential (C3, predominantly family housing) with a proportion of the site retained as open space.</p> <p>Development principles: Design, layout and access should be carefully considered to avoid adverse impacts on existing residential properties and the occupants of the Poor Clare Monastery located to the south of the site. The provision of formal playing areas near to the monastery is not appropriate. Consideration should be given to low density buildings in this part of the site or an appropriate semi natural buffer zone. Development should result in mitigation for open space lost on this site which may include provision elsewhere and/or an overall increase in the quality and ecological value of open space in the wider area. Appropriate mitigation could consist of improved green corridors; new allotments; improvement of local LWS/LNRs; new equipped play areas. Access to the development should be taken from Brooklyn Road or Piccadilly. Within Minerals Safeguarding Area – prior consultation required.</p>
---	---

PA11 Stanton Tip - Hempshill Vale



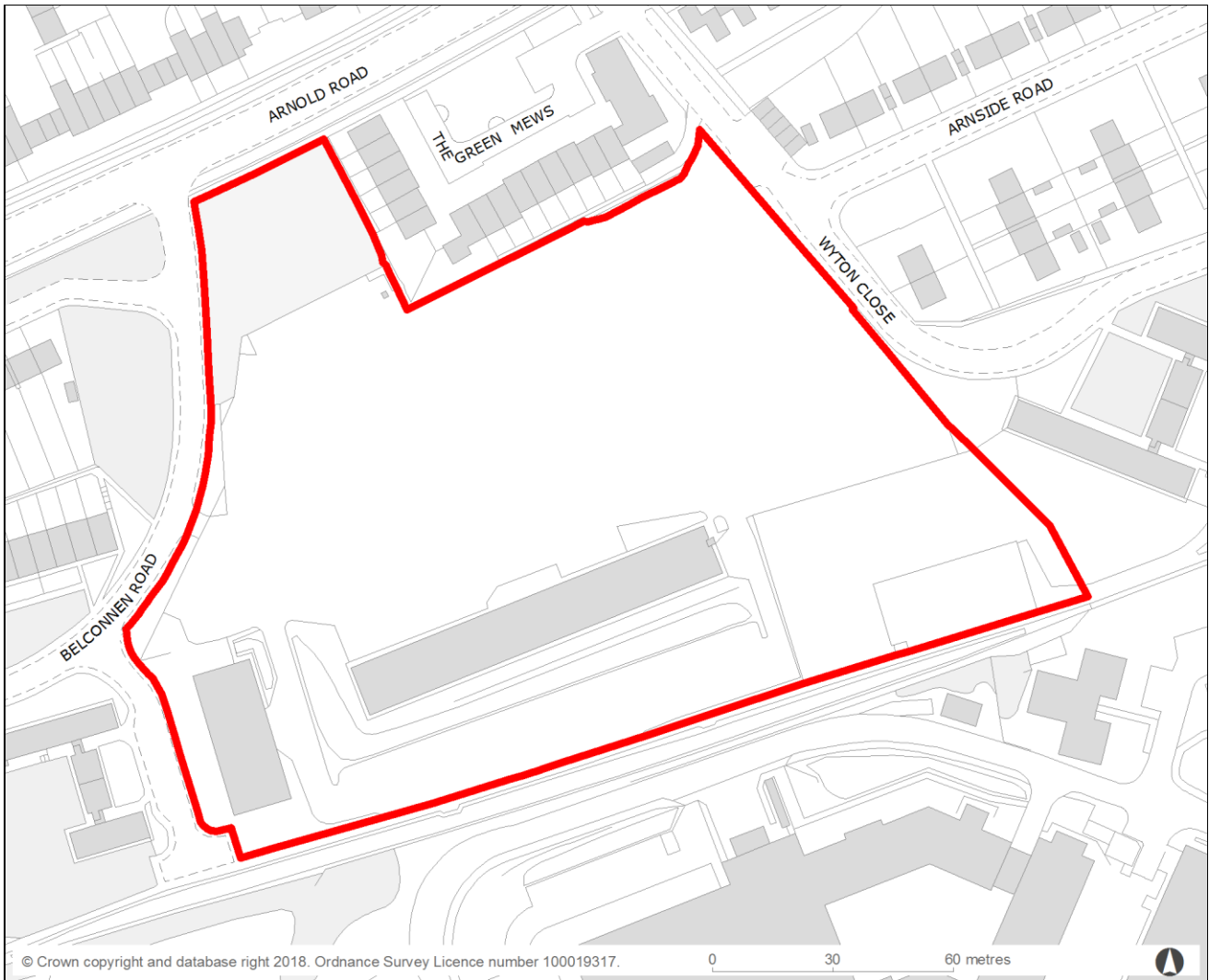
<p>Site Area (ha): 42.6</p> <p>Ward: Bulwell</p> <p>Address: Hempshill Vale</p> <p>Current Use: Spoil Tip</p>	<p>Proposed use: Residential (C3, predominantly family housing). Additional uses leisure (D2), community (D1), employment (B1 and B2) and potentially small scale local need retail (A1).</p> <p>Development principles: Profile of the site requires careful consideration of layout and design via masterplanning in close collaboration with the Council to create a successful new community. Significant opportunities protect the most important habitats and to generally enhance and create habitats both within and beyond the site (Stanton Pond and Pasture LWS within the site and Springhead LWS close by) through the use of green corridors; incorporation of semi natural habitats; green spaces and connections to the River Leen corridor. No development should take place over the existing culvert and opportunities to open up the culvert should be explored to maximise opportunities for flood risk management and habitat creation. An easement may be required if the watercourse is opened up. A site specific flood risk assessment is required and this should consider the site topography and potential for overland flooding due to steep sided slopes. A transport assessment is required for this site in line with the details set out within Appendix B of the Core Strategy. Improved pedestrian and cycle links are required through the site and to NET stop. Site is a former tip, development therefore has the potential to cause groundwater pollution and will require careful consideration. Within Minerals Safeguarding Area - consideration required prior to development.</p>
---	---

PA12 Highbury Road - Former Henry Mellish School Site



<p>Site Area (ha): 0.97</p> <p>Ward: Bulwell Forest</p> <p>Address: Highbury Road</p> <p>Current Use: Former School</p>	<p>Proposed use: Residential (C3, predominantly family housing). Potential for community facilities to be provided.</p> <p>Development principles: Design, layout and access should be carefully considered to take into account neighbouring uses.</p>
---	---

PA14 Arnside Road - Former Chronos Richardson



Site Area (ha): 2.58	Proposed use: Residential (C3, predominantly family housing).
Ward: Bestwood	Development principles: Design, layout and access should be carefully considered to avoid adverse impacts on existing residential properties. The site is underlain by principal and secondary aquifers and it should be ensured that development of this site does not result in pollution of the groundwater resource. New open space should be created as part of this development. There are opportunities to enhance biodiversity and habitats at southern boundary of the site and potential for provision of cycle and pedestrian links. Within Mineral Safeguarding Area - prior consultation required.
Address: Arnside Road	
Current Use: Vacant	

This page is intentionally left blank



Bestwood, Bulwell and Bulwell Forest Area Committee
8 January 2020

Title of paper:	Nottingham City Homes (NCH) Update	
Director(s)/ Corporate Director(s):	Nick Murphy, Chief Executive of Nottingham City Homes	Wards affected: Bestwood, Bulwell and Bulwell Forest
Report author(s) and contact details:	Daniel Pickard, Area Housing Manager, Bestwood, NCH daniel.pickard@nottinghamcityhomes.org.uk 01157469090 Nicky Brake, Area Housing Manager, Bulwell and Bulwell Forest, NCH nicola.brake@nottinghamcityhomes.org.uk 01158833521	
Other colleagues who have provided input:		
Date of consultation with Portfolio Holder(s) (if relevant)	N/A	
Relevant Council Plan Key Theme:		
Nottingham People		x
Living in Nottingham		x
Growing Nottingham		<input type="checkbox"/>
Respect for Nottingham		<input type="checkbox"/>
Serving Nottingham Better		<input type="checkbox"/>
Summary of issues (including benefits to customers/service users):		
The report provides updates on key issues and themes which link back to local priorities and the strategic themes for Nottingham City Homes.		
The reports provide summary updates on the following key themes:		
<ul style="list-style-type: none"> • Capital Programme and major work; • Area regeneration and environmental issues; • key messages from the Tenant and Leasehold Congress; • Tenant and Residents Associations updates; • Area performance; • Good news stories and positive publicity. 		
Recommendation(s):		
1	To note and comment on the update and performance information;	
2	To note the financial information;	
3	To consider for approval the schemes listed in Appendix 3.	

1. REASONS FOR RECOMMENDATIONS (INCLUDING OUTCOMES OF CONSULTATION)

- 1.1 The Nottingham City Homes Update provides a descriptive and statistical picture of what is happening at an area level and invite community representatives to comment, debate, challenge and identify how they can add value to improve their neighbourhoods.

- 1.2 The update also monitors progress in the wards and acts as a catalyst for debate about the key performance issues impacting upon the ward on a quarterly basis.

2 BACKGROUND (INCLUDING OUTCOMES OF CONSULTATION)

- 2.1 Nottingham City Homes previously reported on performance at local Area Panels, Panels that sit below the respective Area Committees. These panels were attended by local residents, local Councillors and partner agencies.
- 2.2 Nottingham City Homes has a goal to 'create homes and places where people want to live' and to give tenants and leaseholders an input in shaping what happens in their area. The Nottingham City Homes Update and Performance Report is one of a number of initiatives that increases the transparency and accountability of the Company's performance.
- 2.3 Following the decision for the Nottingham City Homes reps to attend Area Committee, it was decided to provide the Nottingham City Homes Update Report to Area Committee. Appendices 1 and 2 provide the latest performance position for the committee to note and comment on.

Appendix 3 outlines the remaining capital budget for this area for noting.

3 OTHER OPTIONS CONSIDERED IN MAKING RECOMMENDATIONS

None

4 FINANCIAL IMPLICATIONS (INCLUDING VALUE FOR MONEY/VAT)

Budgets are allocated on a yearly basis for each ward and there is an obligation on Nottingham City Homes to ensure that funds are allocated to projects within these budget requirements

5 RISK MANAGEMENT ISSUES (INCLUDING LEGAL IMPLICATIONS AND CRIME AND DISORDER ACT IMPLICATIONS)

None

6 EQUALITY IMPACT ASSESSMENT (EIA)

- 6.1 An EIA is not needed.

7. LIST OF BACKGROUND PAPERS OTHER THAN PUBLISHED WORKS OR THOSE DISCLOSING CONFIDENTIAL OR EXEMPT INFORMATION

None

8. PUBLISHED DOCUMENTS REFERRED TO IN COMPILING THIS REPORT

None



NCH update report – Appendix 1

Date: December 2019

Presented by: Nicky Brake & Dan Pickard

	Item	Executive Summary / Key Points	For information or decision
1	Capital Programme & major works	<p>The Decent Neighbourhoods team are in the final stages of the current Duchess Gardens neighbourhood regeneration. We are now considering further works at Duchess Gardens in a bid to complete the generation in this area of the ward.</p> <p>The Decent Neighbourhoods team are also scoping out works on the Snapewood estate to commence some much needed regeneration in this part of the ward.</p> <p>We are asking area committee for approval of the Bulwell Forest environmental budget to contribute towards the major fencing scheme that we are proposing to the Highbury Walk and Deptford Crescent areas.</p> <p>We are delivering works to NCH Properties only and naturally the maintenance for these works will then fall in line with NCH’s obligations as per the tenancy agreement.</p> <p>Leiston Gardens – Bestwood</p> <p>The Decent Neighbourhoods Team are delivering works to the Leiston Gardens flats to improve the boundary treatments and maximise security,</p> <p>We are delivering works to NCH Properties only and naturally the maintenance for these works will then fall in line with NCH’s obligations as per the tenancy agreement.</p>	Information

2	Area Regeneration and Environmental Issues	<p>100 Years 100 Trees</p> <p>In celebration of the centenary year of housing NCH are planting trees in 10 sites across the city. A number of local planting events are due take place on National Planting Week. In Bulwell there are 10 trees that will be planted at Hazelhurst Gardens.</p> <p>New build development – Marlstones</p> <p>The project is due to reach completion in mid-November. NCH will be holding a launch event and have invited local partners and residents to participate in filling a time capsule with items of local and historical interest.</p> <p>TCIM met with local Cllrs and NDO to progress the time capsule project for Knight’s Close – Cllrs are very supportive of the scheme and are contributing to the capsule. TCIM has engaged with local partners, schools and residents and carried out consultation for both new build schemes – Knight’s Close and Marlstones in readiness for the capsule burials in December (dates tbc).</p>	Information
3	Key messages from the Tenant and Leasehold Involvement	<p>Best Garden Competition</p> <p>The awards ceremony of the annual best garden competition is due to be held at the council house on 7th November 2019. Our involved residents have recently been judging this year’s competition. .</p> <p>For over 90 years, Nottingham residents have competed in the city’s Best Garden Competition. Still as popular today as it ever was, the competition has named its winning residents and groups for 2019. Now run by Nottingham City Homes, the awards began in the late twenties to encourage the city’s residents to create fantastic gardens, enhance their neighbourhood, and build a real sense of community spirit - not to mention a bit of healthy competition. This long standing competition has extra special significance this year as Nottingham City Homes celebrates 100 years of council housing, with the Garden competition a real example of</p>	X

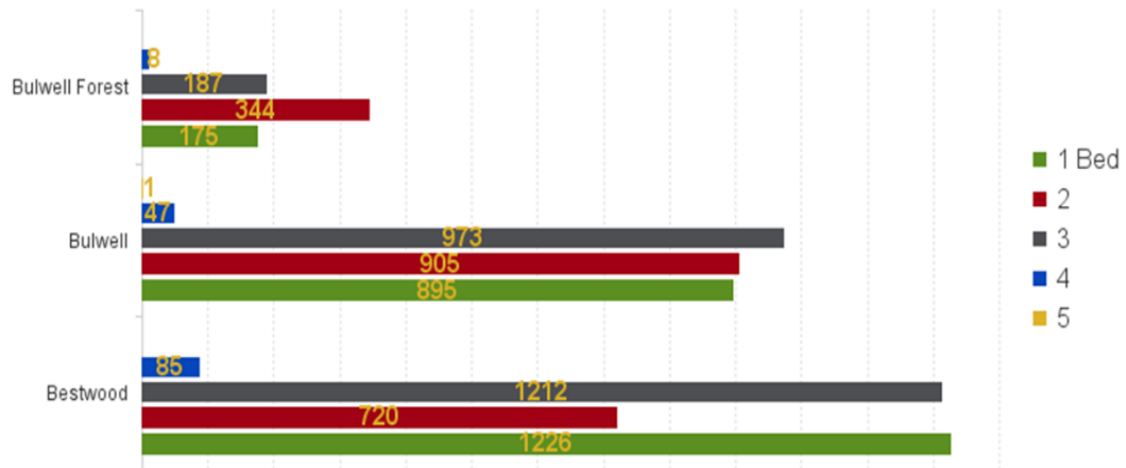
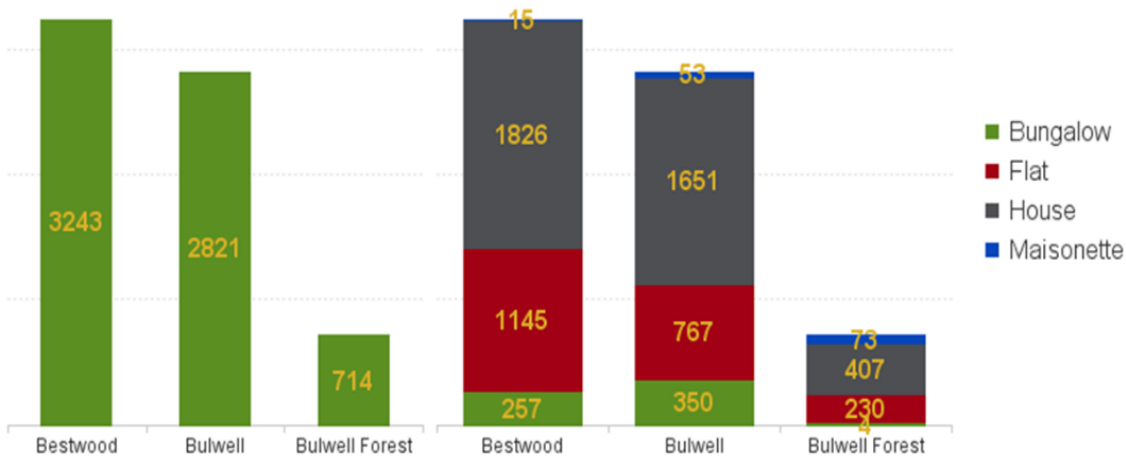
	<p>Nottingham City Homes' residents taking pride in their homes. To celebrate guests were treated to a display of vintage trophies, dated back to as far as 1928.</p> <p>This year's categories were judged by a team from Nottingham City Homes, tenant estate inspectors and gardening expert, John Stirland. John has supported the competition for many years, judging the winner of the 'champion of champions' Special Cup - the competition's most prestigious award.</p> <p>This year's winners of area and specialist categories include:</p> <ul style="list-style-type: none"> • Best Community Garden - Hazelhurst Gardens • Best Edible Garden - Mr Adnan Chamam Al Jalam and Mrs Fatmeh Odah • Best Container Display - Mr and Mrs Trueman • Wollaton, Meadows and Lenton - Michael and Katrina Cordon • Sherwood, Berridge and Basford - Mrs Mclaughlin • Radford, Castle, Hyson Green and Arboretum - Josephine and Michael Glenn • Bulwell and Bestwood - Ivor Beasley • St Ann's, Dales and Mapperley - Rita Coakley • Aspley and Bilborough - Michael Philip Ryan • Clifton - Stephen Jennings <p>The Special Cup finalists and winners are:</p> <ul style="list-style-type: none"> • Special Cup Winner - Mervyn James • Special Cup 2nd Prize - Jeffrey and Elizabeth Holland • Special Cup 3rd Prize - Nigel Flemming <p>Ivor Beasley, the area winner for Bestwood and Bulwell said: "I'm delighted to be the area winner for Bestwood and Bulwell. There were some really beautiful gardens that were shortlisted and to be named this year's winner, makes me feel very proud.</p> <p>"I've always had a passion for gardening and it's great to have my hard work recognized. But more than that, I hope it inspires others in my local community to look after and take pride in their own gardens."</p> <p>Nick Murphy, Chief Executive of Nottingham City Homes, said: "This year's awards take place during a time of great significance for council housing, with 2019 marking the centenary of the Housing and Planning Act.</p> <p>"As new council houses were built so were new council initiatives such as the Nottingham Housing Estates Garden Competition, which was first run by the City Council from the late 20's to encourage local pride and community spirit. That means that this competition has been running in Nottingham for almost as long as we've had council housing.</p>	
--	--	--

		<p>“This competition has stood the test of time and it is fantastic to see the enthusiasm residents still show across the city, from passionate gardeners to those managing the communal gardens in independent living schemes” Also at the awards, there was an exhibition showing how council housing has changed in the last 100 years and images from past garden competitions.</p> <p>Tenant and Leaseholder Awards 2020</p> <p>NCH’s annual Tenant and Leaseholder Awards shine a light on the many unsung heroes who make our neighbourhoods great places to live. A number of excellent nominations have been received. The deadline for submission is 29th November 2019. NCH is encouraging nominations from residents and partners.</p>	
4	Tenant and Residents Associations updates	<p>Hart wish to have input into the launch event of the new build development Marlstones and are interested in contributing items of local and historical interest.</p> <p>Crabtree Community Centre – 8 young people from the estate are participating in a 6 week ‘Build a Bike’ course delivered by Ride Wise from 14th to 25th November 2019.</p> <p>Bulwell Forest – local Councillors are planning to hold a family fun day on Colston Green in May 2019. NCH will support the event with funding.</p>	X
5		Area Performance Report below	

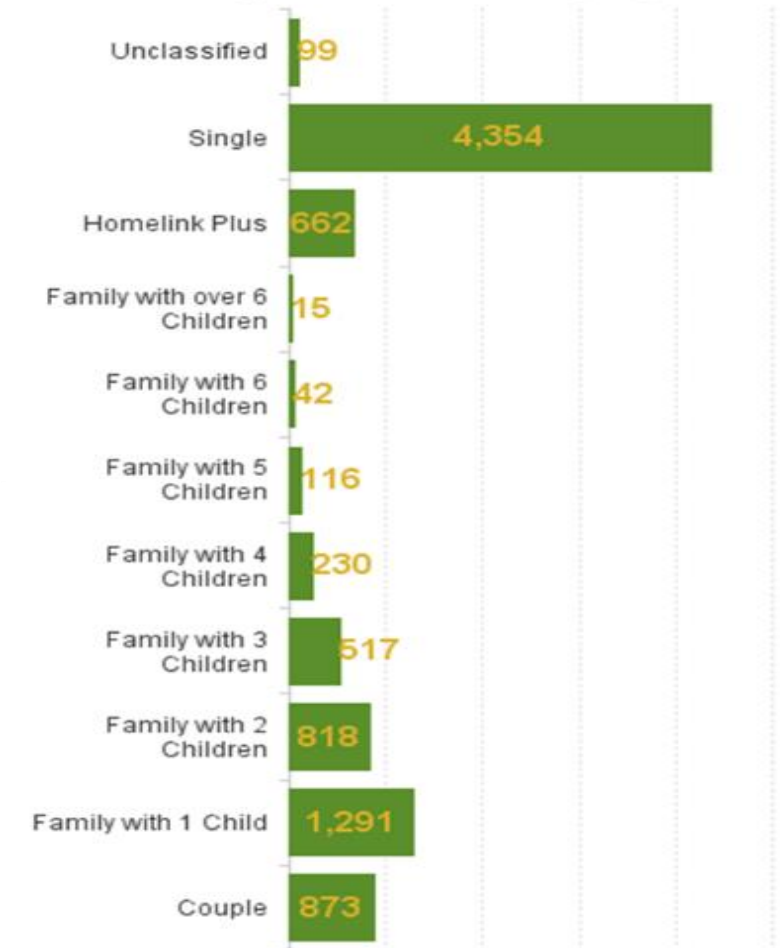
AREA COMMITTEE REPORT – BESTWOOD, BULWELL AND BULWELL FOREST (ARPIL-OCTOBER 2019)

APPENDIX 2

HEADLINE DATA

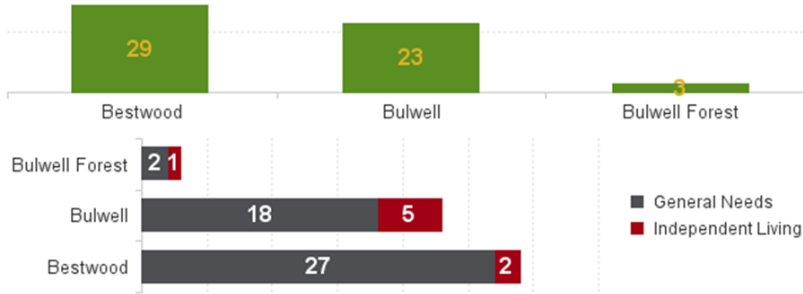


Household types on the housing register



LETTINGS AND RELOCATION SUPPORT

The number of voids available to let

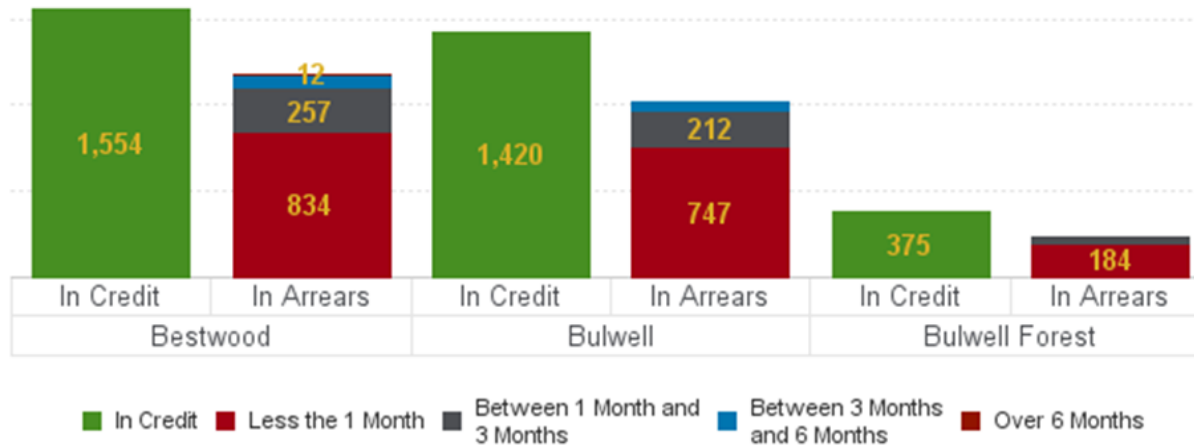


The average void relet time between 01-Apr-2019 and 04-Nov-2019

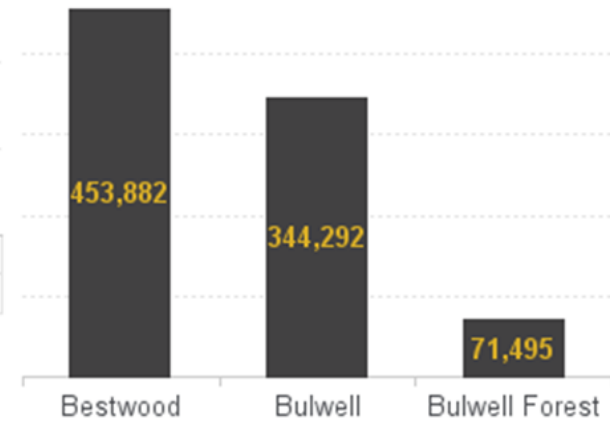
Area	Ave no. of days to let a property	Number of Voids let in the period
Bestwood	23.81	91
Bulwell Forest	51.64	14
Bulwell	33.34	68

HOUSING INCOME MANAGEMENT

Rent accounts in credit/arrears

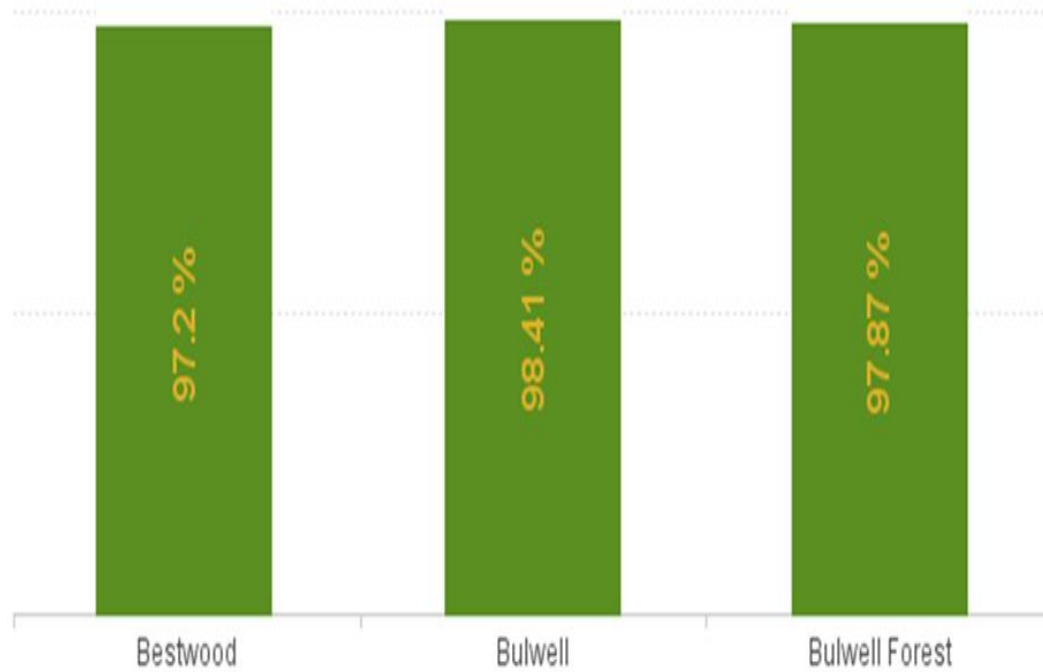


Value of current arrears (£)




NEW TENANCY SUSTAINMENT

New Tenancies Sustained which started between 30/10/2017 & 30-10-2018 00:00:00 (sustainment is judged by the tenancy lasting more than 12 months).



Termination reason of non-sustained tenancy in period

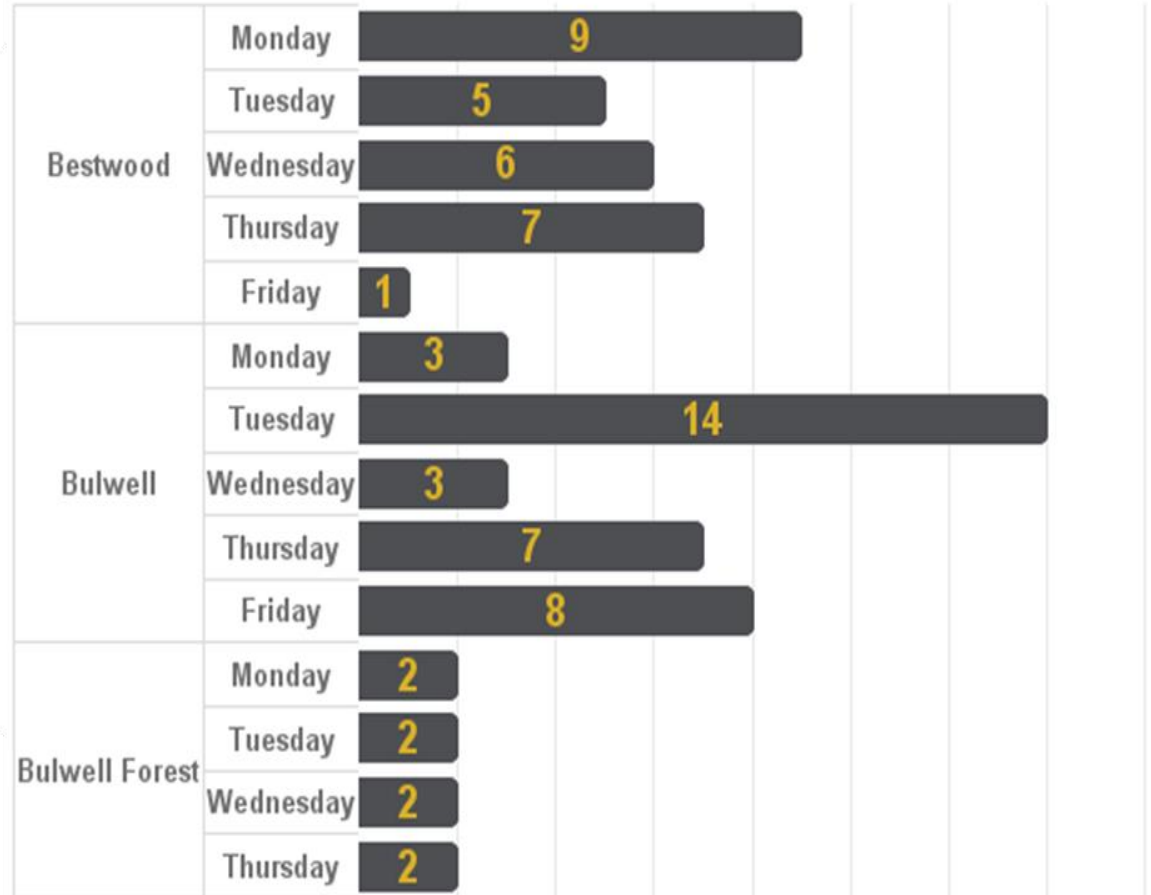


REPAIRS AND MAINTENANCE

The number of responsive repair appointments between 01/04/2019 and 30/09/2019



The number of missed appointments

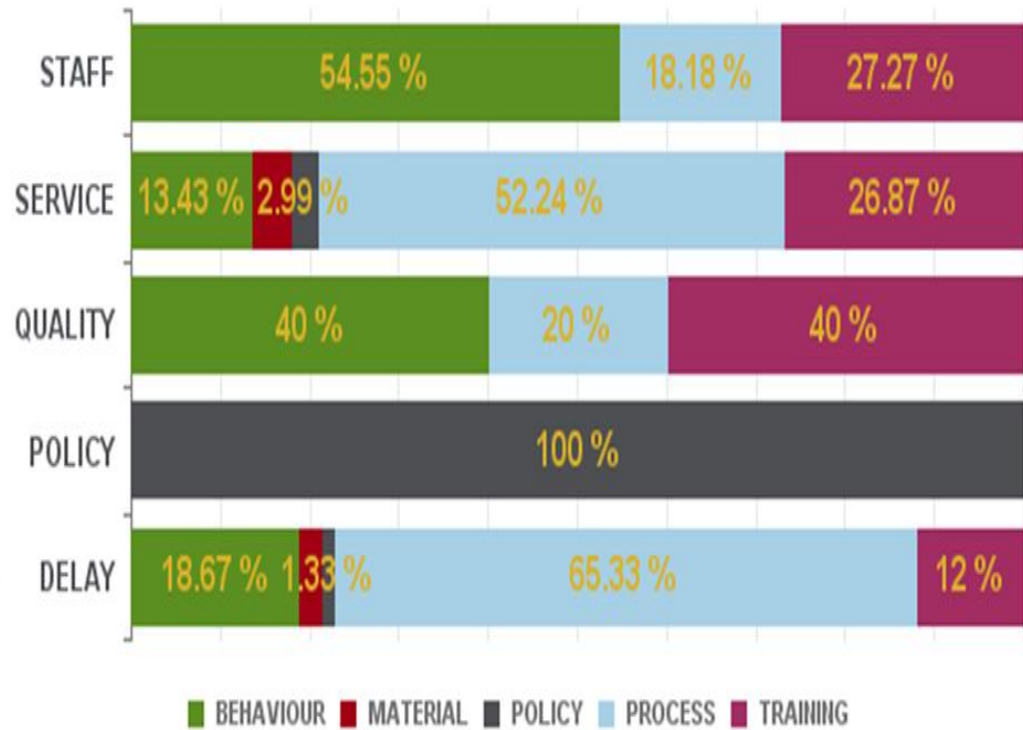


CUSTOMER INSIGHT

Complaints reasons between 01/04/2019 and 30/10/2019



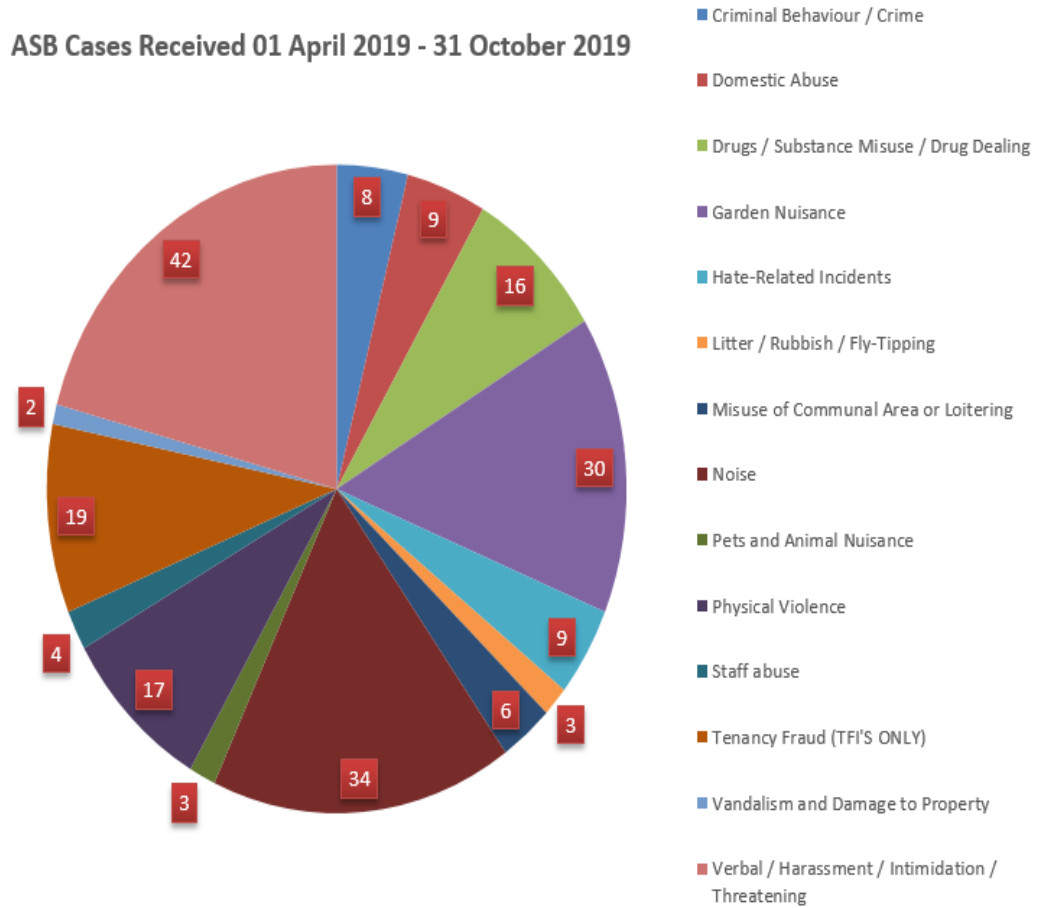
Learning Outcome



ANTI-SOCIAL BEHAVIOUR

AC	Bestwood, Bulwell and Bulwell Forest
Ward	(All)
Row Labels	Sum of Number_Of_Cases
Criminal Behaviour / Crime	8
Domestic Abuse	9
Drugs / Substance Misuse / Drug Dealing	16
Garden Nuisance	30
Hate-Related Incidents	9
Litter / Rubbish / Fly-Tipping	3
Misuse of Communal Area or Loitering	6
Noise	34
Pets and Animal Nuisance	3
Physical Violence	17
Staff abuse	4
Tenancy Fraud (TFI'S ONLY)	19
Vandalism and Damage to Property	2
Verbal / Harassment / Intimidation / Threatening	42
Grand Total	202

ASB Cases Received 01 April 2019 - 31 October 2019



APPENDIX 3 –Jan 2020

Area	Ward	Actual Budget (including carry over from 2019/20)	Schemes Approved	Schemes Committed	Schemes De Committed	Remaining Budget
1	Bulwell	£102,642.69	£0	£0	£0	£102,643.69
1	Bulwell Forest	£26,800.29	£0	£26,800.29	£0	£0
1	Bestwood	£101,384.48	£90,500	£0	£0	£10,884.48

Address	Request	Reason	Nottingham City Homes Officer	Cost	Approval
Highbury Vale/Deptford Crescent	Replace existing or non-existent fencing to create adequate boundaries for the remaining NCH properties with either poor boundary fencing or where fencing is not present.	There is a large proportion of properties on this estate that have either poor boundary treatments or non- existing boundary treatments.	Leanne Hoban	£26,800.29	For Approval

This page is intentionally left blank

Agenda Item 9

BESTWOOD, BULWELL AND BULWELL FOREST AREA COMMITTEE **8 JANUARY 2020**

Title of paper:	Appointments to Outside Bodies	
Director(s)/ Corporate Director(s):	Malcolm Townroe, Director of Legal and Governance	Wards affected: Bestwood, Bulwell and Bulwell Forest
Report author(s) and contact details:	Nancy Barnard, Governance and Electoral Services Manager nancy.barnard@nottinghamcity.gov.uk , 0115 876 4312	
Other colleagues who have provided input:	N/A	
Date of consultation with Portfolio Holder(s) (if relevant)	24 May 2019	
Relevant Council Plan Key Theme:		
Nottingham People		<input checked="" type="checkbox"/>
Living in Nottingham		<input type="checkbox"/>
Growing Nottingham		<input type="checkbox"/>
Respect for Nottingham		<input type="checkbox"/>
Serving Nottingham Better		<input checked="" type="checkbox"/>
Summary of issues (including benefits to citizens/service users):		
<p>Executive Board has delegated responsibility for appointments to locality based outside bodies to the relevant Area Committees. This report asks the committee to confirm appointments to outside bodies relevant to its area and to agree any additional local bodies to be added to the register of outside bodies.</p> <p>Outside bodies to which Area Committees appoint are influential locally in respect of the community as a whole or in respect of certain sectors of the community. By making appointments, the Council ensures that the needs of its customers/service users are represented.</p>		
Recommendation(s):		
1	Agree the appointments to outside bodies listed in the table in Appendix A.	
2	Propose any revisions to the Outside Bodies appointed to by this Committee.	

1. REASONS FOR RECOMMENDATIONS

To ensure that appointments to outside bodies are updated to reflect changes in Council membership following the local elections, and that the bodies to which the Council makes appointments remain relevant to its business.

2. BACKGROUND (INCLUDING OUTCOMES OF CONSULTATION)

At its meeting on 16 July, Executive Board reviewed the register of Outside Bodies to which the Council makes appointments. Board agreed to continue to delegate

responsibility for making appointments to locality based outside bodies, together with responsibility for adding to or deleting relevant organisations from the register during the current Council term to the relevant Area Committee.

This report invites the Committee to agree the appointments to outside bodies relevant to this area. The proposed appointments are listed in Appendix A.

This report also invites the Area Committee to propose any revisions to the Outside Bodies appointed to by this Committee.

3. OTHER OPTIONS CONSIDERED IN MAKING RECOMMENDATIONS

Not to make appointments to outside bodies – this would leave the Council without representation on a number of locally relevant organisations.

4. FINANCE COMMENTS (INCLUDING IMPLICATIONS AND VALUE FOR MONEY/VAT)

N/A

5. LEGAL AND PROCUREMENT COMMENTS (INCLUDING RISK MANAGEMENT ISSUES, AND LEGAL, CRIME AND DISORDER ACT AND PROCUREMENT IMPLICATIONS)

N/A

6. EQUALITY IMPACT ASSESSMENT

An equality impact assessment is not needed as the report does not contain proposals or financial decisions

7. LIST OF BACKGROUND PAPERS OTHER THAN PUBLISHED WORKS OR THOSE DISCLOSING CONFIDENTIAL OR EXEMPT INFORMATION

None

8. PUBLISHED DOCUMENTS REFERRED TO IN COMPILING THIS REPORT

Report to and Minutes of the meeting of Executive Board held on 16 July 2019.

OUTSIDE BODIES APPOINTED BY BESTWOOD, BULWELL AND BULWELL FOREST AREA COMMITTEE**Register B – 2019-20**

Outside Body	Function	Type of Appointment	No. of Reps	Cllr/ Non Cllr	Appointments	Meetings Frequency	Other Information (including when added to register)
Bestwood Estate Community Association (Bestwood, Bulwell and Bulwell Forest)	Manage Bestwood Estate Community Centre		1	Cllr		Monthly	Transferred to register in 2015 review
Bestwood Park Community Association (Bestwood, Bulwell and Bulwell Forest)	Manage Bestwood Park Community Centre		1	Cllr		Monthly	Transferred to register in 2015 review
Crabtree Farm Community Association Management Committee (Bestwood, Bulwell and Bulwell Forest)	Manage Crabtree Farm Community Centre		1	Cllr		Infrequent	Transferred to register in 2015 review
Healthy Living Centre (Bestwood, Bulwell and Bulwell Forest)	Manage Community Centre		1	Cllr		Monthly	Transferred to register in 2015 review
Leen Valley Community Association (Bestwood, Bulwell and Bulwell Forest)	Member of the Association		1	Cllr		TBC	Added to the register by Area Committee 30/09/2015
Snapewood Community Association Management Committee (Bestwood, Bulwell and Bulwell Forest)	Manage Community Centre.		1	Cllr		Monthly	Transferred to register in 2015 review

This page is intentionally left blank

BESTWOOD, BULWELL AND BULWELL FOREST AREA COMMITTEE
8 JANUARY 2020

Title of paper:	Bestwood, Bulwell and Bulwell Forest Area Capital Fund	
Director(s)/ Corporate Director(s):	Andrew Errington Director, Community Protection	Wards affected: Bestwood, Bulwell and Bulwell Forest
Report author(s) and contact details:	Celia Knight, Neighbourhood Development Officer (Bulwell Forest Ward) Tel 0115 8833729 celia.knight@nottinghamcity.gov.uk Suki Shergill, Neighbourhood Development Officer (Bulwell Ward) Tel 0115 8833728 sukhbir.shergill@nottinghamcity.gov.uk Dale Griffin, Neighbourhood Development Officer (Bestwood Ward) Tel 0115 8833736 dale.griffin@nottinghamcity.gov.uk	
Other colleagues who have provided input:	Nancy Hudson, Projects Officer, Highway Services Tel: 0115 915 2061 nancy.hudson@nottinghamcity.gov.uk	
Date of consultation with Portfolio Holder(s) (if relevant)	n/a	
Relevant Council Plan Key Theme:		
Nottingham People		<input checked="" type="checkbox"/>
Living in Nottingham		<input checked="" type="checkbox"/>
Growing Nottingham		<input type="checkbox"/>
Respect for Nottingham		<input type="checkbox"/>
Serving Nottingham Better		<input checked="" type="checkbox"/>
Summary of issues (including benefits to citizens/service users):		
<p>This report provides Area Committee with :-</p> <p><input type="checkbox"/> Latest spend proposals under the Area Capital Fund including highways and footways</p> <p><input type="checkbox"/> Latest spend proposals regarding Public Realm schemes</p>		
Recommendation(s):		
1	That the prioritised Area Capital and public realm schemes for Bestwood, Bulwell and Bulwell Forest, as set out below, are approved.	

1 REASONS FOR RECOMMENDATIONS

- 1.1 The Nottingham LTP 2011-2026 maintains a commitment to deliver local transport improvements across Nottingham's Neighbourhoods and prioritises small scale transport improvements of importance to local communities.
- 1.2 As part of the budget process Nottingham City Council approved at the Executive Board meeting on 19 February 2019 an LTP capital allocation of £1.25 million citywide between 2019 -20 was approved. At the same meeting a citywide allocation of General Fund Element (public realm) of £750,000 was agreed.

- 1.3 To give opportunity for the Area Committee to make comments on suggested schemes and their progress.

2 BACKGROUND (INCLUDING OUTCOMES OF CONSULTATION)

- 2.1 The Area Capital Programme was established in 2006 to improve the environment of the neighbourhoods and to create a sense of place for residents in order to improve the quality of life of local people.
- 2.2 Resources are allocated from the Nottingham City Council general fund, the Local Transport Plan (LTP). To achieve a joint approach to environmental improvements in neighbourhoods, a greater degree of flexibility has been established to prioritise and deliver improvements so that there is a synergy in local solutions for local issues across neighbourhoods.
- 2.3 The programme of works is a rolling programme. There have been instances where schemes are started, with strong community involvement and interest, only to be altered at a later stage due to changing circumstances such as economic conditions and changes in land values.
- 2.4 The Area Committee, particularly community representatives, are invited to comment specifically on those schemes identified in the proposals column and also to consider whether certain schemes can be linked to other programmes of work in order to generate best value and create a greater impact on the local area.

3 OTHER OPTIONS CONSIDERED IN MAKING RECOMMENDATIONS

- 3.1 None

4 FINANCE COLLEAGUE COMMENTS (INCLUDING IMPLICATIONS AND VALUE FOR MONEY/VAT)

- 4.1 Bringing together the various strands which form part of the Area Capital Programme enables the City Council to respond efficiently in delivering on public realm improvements as identified by local people.

5 LEGAL AND PROCUREMENT COLLEAGUE COMMENTS (INCLUDING RISK MANAGEMENT ISSUES, AND LEGAL, CRIME AND DISORDER ACT AND PROCUREMENT IMPLICATIONS)

- 5.1 A risk register has been produced which is regularly monitored.

6 STRATEGIC ASSETS & PROPERTY COLLEAGUE COMMENTS (FOR DECISION RELATING TO ALL PROPERTY ASSETS AND ASSOCIATED INFRASTRUCTURE) (AREA COMMITTEE REPORTS ONLY)

- 6.1 None

7 EQUALITY IMPACT ASSESSMENT

- 7.1 An EIA is not required because this report does not relate to changing policy or function

8 LIST OF BACKGROUND PAPERS OTHER THAN PUBLISHED WORKS OR THOSE DISCLOSING CONFIDENTIAL OR EXEMPT INFORMATION

8.1 Highways Framework agreement

9 PUBLISHED DOCUMENTS REFERRED TO IN COMPILING THIS REPORT

9.1 Executive Board Report, 19 February 2019, Medium Term Financial Plan, Annex 3, Capital Programme.

These details can be found here:

<https://committee.nottinghamcity.gov.uk/documents/b24317/Urgent%20Items%20-%20Medium%20Term%20Financial%20Plan%20-%20Key%20Decision%20and%20Treasury%20Management%20Strategy%20and%20Capita.pdf?T=9> on the following pages:

LTP (unchanged) – Local Transport Plan Programme Overview, Annex 3, Appendix C (p105)

General Fund (restored to previous allocation of £750,000) – General Fund Capital Programme – excluding Transport Schemes, Annex 3, Section 3, p5 (p85 of total).

Appendix

Bestwood Area Capital 2019 - 2020 Programme

Bestwood LTP schemes

Location	Type	Councillor Prioritised / Area Committee Approved	Estimate	Estimated start date	Completed	Details
Belconnen Road/ Cairns Close	parking	approved by DA September 2019	£18,000			installation of resident parking scheme to mitigate hospital parking in Belconnen Rd/Cairns Close area - lead service: Traffic Management

Total new LTP schemes	£18,000
Previously approved LTP schemes	£18,800
Total LTP schemes*	£36,800

Bestwood Public Realm schemes

Location	Type	Councillor Prioritised / Area Committee Approved	Estimate	Estimated start date	Completed	Details

Total new Public Realm schemes	£0
Previously approved Public Realm schemes	£43,000
Total Public Realm schemes**	£43,000

Bestwood Withdrawn schemes

Location	Type	Reason	Amount	Details
<i>No decommitments to date</i>				

Total Decommited***	£0
2019 - 2020 LTP allocation	£68,500
LTP carried forward from 2018 - 2019	£0
2019 - 2020 Public Realm allocation	£41,100
Public Realm carried forward from 2018 - 2019	£2,151
Total Available 2019 - 2020 ACF	£111,751
*Less LTP schemes	- £36,800
**Less Public Realm schemes	- £43,000
***Decommited funds	+ £0
Remaining available balance	£31,951
LTP element remaining	£31,700
Public Realm element remaining	£251

Bulwell Area Capital 2019 - 2020 Programme

Bulwell LTP schemes

Location	Type	Councillor Prioritised / Area Committee Approved	Estimate	Estimated start date	Completed	Details
Hempshill Lane	footpath	prioritised 07/11/19	£4,111			reconstruction of footpath on Hempshill Lane (Lillington Road to NCH parking area) - lead service: Highway Maintenance

Total new LTP schemes £4,111
Previously approved LTP schemes £0
 Total LTP schemes* £4,111

Bulwell Public Realm schemes

Location	Type	Councillor Prioritised / Area Committee Approved	Estimate	Estimated start date	Completed	Details
Bulwell Ward	street lighting	prioritised 07/11/19	£5,552			provision of Christmas lights for Bulwell Market, Main St - lead service: Street Lighting
Brook Close	fencing	prioritised 11/12/19	£1,730			installation of metal knee-rail fencing on Brook Close circus to address parking issues - lead service: Highway Maintenance
Bulwell Ward CCTV	security camera	prioritised 11/12/19	£5,500			provision of additional CCTV camera for Bulwell ward - lead service: CCTV operations

Total new Public Realm schemes £12,782
Previously approved Public Realm schemes £0
 Total Public Realm schemes** £12,782

Bulwell Withdrawn schemes

Location	Type	Reason	Amount	Details
<i>Previously decommitted</i>			£1,000	

Total Decommitted*** £1,000
 2019 - 2020 LTP allocation £73,400
 LTP carried forward from 2018 - 2019 £0
 2019 - 2020 Public Realm allocation £44,000
 Public Realm carried forward from 2018 - 2019 £0
Total Available 2019 - 2020 ACF **£117,400**
 *Less LTP schemes - £4,111
 **Less Public Realm schemes - £12,782
 ***Decommitted funds + £1,000

Remaining available balance

£101,507

LTP element remaining

£70,289

Public Realm element remaining

£31,218

Bulwell Forest Area Capital 2019 - 2020 Programme

Bulwell Forest LTP schemes

Location	Type	Councillor Prioritised / Area Committee Approved	Estimate	Estimated start date	Completed	Details
Ridgeway	road safety	prioritised 10/10/19	£10,000			installation of pedestrian barrier on Ridgeway outside entrance to Southglade Park - lead service: Road Safety
Bestwood Park Drive West	footpath	prioritised 28/10/19	£10,766			resurfacing identified section of footpath on Bestwood Park Drive West between Hucknall Road to 1 Brownlow Dv / 1 Rise Park Rd (both sides) - lead service: Highway Maintenance

Total new LTP schemes	£20,766
Previously approved LTP schemes	£5,660
Total LTP schemes*	£26,426

Bulwell Forest Public Realm schemes

Location	Type	Councillor Prioritised / Area Committee Approved	Estimate	Estimated start date	Completed	Details
Bulwell Forest Ward winter maintenance	grit bins	prioritised 07/11/19	£1,668			installation of grit bins at three identified sites across the ward - lead service: Highway Maintenance

Total new Public Realm schemes	£1,668
Previously approved Public Realm schemes	£584
Total Public Realm schemes**	£2,252

Bulwell Forest Withdrawn schemes

Location	Type	Reason	Amount	Details
<i>No decommitments to date</i>				

Total Decommited***	£0
2019 - 2020 LTP allocation	£54,200
LTP carried forward from 2018 - 2019	£0
2019 - 2020 Public Realm allocation	£32,500
Public Realm carried forward from 2018 - 2019	£0
Total Available 2019 - 2020 ACF	£86,700
*Less LTP schemes	- £26,426
**Less Public Realm schemes	- £2,252
***Decommited funds	+ £0

Remaining available balance

£58,022

LTP element remaining

£27,774

Public Realm element remaining

£30,248

BESTWOOD, BULWELL AND BULWELL FOREST AREA COMMITTEE
8 JANUARY 2020

Title of paper:	Ward Councillor Budget	
Director(s)/ Corporate Director(s):	Andrew Errington Director Community Protection	Wards affected: Bestwood, Bulwell and Bulwell Forest
Report author(s) and contact details:	<p>Suki Shergill Neighbourhood Development Officer – Bulwell Ward sukhbir.shergill@nottinghamcity.gov.uk Tel 0115 8833728</p> <p>Celia Knight Neighbourhood Development Officer – Bulwell Forest celia.knight@nottinghamcity.gov.uk Tel 0115 8833729</p> <p>Dale Griffin Neighbourhood Development Officer – Bestwood Ward dale.griffin@nottinghamcity.gov.uk Tel 0115 8833736</p>	
Other colleagues who have provided input:	Kate Spencer, Finance Assistant 0115 8762765 catherine.spencer@nottinghamcity.gov.uk	
Date of consultation with Portfolio Holder(s) (if relevant)	n/a	
Relevant Council Plan Key Theme:		
Nottingham People		<input checked="" type="checkbox"/>
Living in Nottingham		<input checked="" type="checkbox"/>
Growing Nottingham		<input type="checkbox"/>
Respect for Nottingham		<input type="checkbox"/>
Serving Nottingham Better		<input type="checkbox"/>
Summary of issues (including benefits to citizens/service users):		
This report advises this Area Committee of the use of delegated authority by the Director of Community Protection for those projects funded by Ward Councillor Budgets		
Recommendation(s):		
1	That the Area Committee note the actions agreed by the Director of Community Protection in respect of projects and schemes within Bestwood, Bulwell and Bulwell Forest detailed in Appendix A.	

1 REASONS FOR RECOMMENDATIONS

- 1.1 Records detailing Ward Councillors spending decisions and consultation are shown in the attached appendix. In accordance with the Constitution the Area Committee is required to note spending decisions taken by Ward Councillors. This report outlines the spending decisions since the last Area Committee during 2019/20.

2 BACKGROUND (INCLUDING OUTCOMES OF CONSULTATION)

- 2.1 This action follows the arrangements established by the Executive Board to allow for spending approvals through individual Ward Councillor budget allocations.

3 OTHER OPTIONS CONSIDERED IN MAKING RECOMMENDATIONS

- 3.1 Not to provide the funding outlined in Appendix 1 but the funding requested will provide additional services or benefit to residents of Bestwood, Bulwell and Bulwell Forest wards.

4 FINANCE COLLEAGUE COMMENTS (INCLUDING IMPLICATIONS AND VALUE FOR MONEY/VAT)

- 4.1 Wards with three councillors have been allocated £10,000 for 2019/20 which has been added to any underspend from the previous financial year.
- 4.2 The full balance has not been allocated. Further projects will be reported to a subsequent committee

5 LEGAL AND PROCUREMENT COLLEAGUE COMMENTS (INCLUDING RISK MANAGEMENT ISSUES, AND LEGAL, CRIME AND DISORDER ACT AND PROCUREMENT IMPLICATIONS)

- 5.1 These arrangements provide transparency and regulation to the spending of individual Ward Councillor allocation.
- 5.2 The funds allocated by Area Committee are used to address diverse needs from various sections of the community and reduce inequalities.

6 STRATEGIC ASSETS & PROPERTY COLLEAGUE COMMENTS (FOR DECISION RELATING TO ALL PROPERTY ASSETS AND ASSOCIATED INFRASTRUCTURE)

- 6.1 None

7 EQUALITY IMPACT ASSESSMENT

- 7.1 An EIA is not needed (report does not contain proposals. Individual Councillors make decisions about their allocations and many groups funded seek to reduce inequalities)

8 LIST OF BACKGROUND PAPERS OTHER THAN PUBLISHED WORKS OR THOSE DISCLOSING CONFIDENTIAL OR EXEMPT INFORMATION

- 8.1 A delegated authority record for each scheme is available

9 PUBLISHED DOCUMENTS REFERRED TO IN COMPILING THIS REPORT

- 9.1 None

APPENDIX A

Bestwood Ward Budget Allocations since last report

Schemes: Bestwood Ward	Date Approved	Councillor(s)	Amount (total in £)
Communities Unite Football Project	01/08/2019	Hayes, Power & Wynter	£500
Southglade Park Live 2020	28/08/2019	Hayes, Power & Wynter	£1,500
Bestwood Christmas Launch event 2019	02/09/2019	Hayes, Power & Wynter	£2,000
Bestwood Christmas Lighting	02/09/2019	Hayes, Power & Wynter	£3,360

Balance Brought Forward 18/19	£1,094
Councillor funding 19/20	£10,000
Total funds 19/20	£11,094
Decommited schemes 19/20	0
Allocated 19/20 as of 30/11/19	£7,360
Uncommitted Funds after allocated schemes	£3,743

Bulwell Ward Budget Allocations since last report

Schemes: Bulwell Ward	Date Approved	Councillor(s)	Amount (total)
Crabtree Christmas Lunch	11.6.19	Lakey, Radford & Joannou	£200
Bulwell Light Switch on	2.7.19	Lakey, Radford & Joannou	£4000
Music Hub	21.10.19	Lakey, Radford & Joannou	£1,600
Poppy Event	21.10.19	Radford	£167
Brownie Pack camp	30.10.19	Lakey, Radford & Joannou	£120
Roots Out	13.11.19	Lakey & Radford	£2,000
Helping Kids Achieve	13.11.19	Lakey, Radford & Joannou	£1,500
Men in sheds	13.11.19	Lakey, Radford & Joannou	£1,140

Balance Brought Forward 18/19	£5000
Councillor funding 19/20	£10,000
Total funds 19/20	£15,000
Decommitted schemes 19/20	0
Allocated 19/20 as of 30/11/19	£10,727
Uncommitted Funds after allocated schemes	£4,273

Bulwell Forest Ward Budget Allocations since last report

Schemes: Bulwell Forest Ward	Date Approved	Councillor(s)	Amount (total in £)
Deptford Community Garden	8/7/19	Barnard, Campbell-Clark, Gardiner	£300
Stanstead School Sensory Garden	8/7/19	Barnard, Campbell-Clark, Gardiner	£200
Communities Unite Football	1/8/19	Barnard, Campbell-Clark, Gardiner	£500
St Philips Church Fun Day	1/8/19	Barnard, Campbell-Clark, Gardiner	£200
Southglade Park Live 2020	28/8/19	Barnard, Campbell-Clark, Gardiner	£1500
Colston Family Fun Day	23/10/19	Barnard, Campbell-Clark, Gardiner	£750
Knights Close event	30/10/19	Barnard, Campbell-Clark, Gardiner	£750
87 th Nottingham Brownies	30/10/19	Barnard, Campbell-Clark, Gardiner	£250
87 th Nottingham Guides	13/11/19	Barnard, Campbell-Clark, Gardiner	£500
Notts Healthcare NHS Foundation Trust	13/11/19	Barnard, Campbell-Clark, Gardiner	£252
Helping Kids Achieve	13/11/19	Barnard, Campbell-Clark, Gardiner	£500
Rebalancing the north – men in sheds	13/11/19	Barnard, Campbell-Clark, Gardiner	£912
Young People's Issues	27/11/19	Barnard, Campbell-Clark, Gardiner	£200

Balance Brought Forward 18/19	£3,382
Councillor funding 19/20	£10,000
Total funds 19/20	£13,382
Decommitted schemes 19/20	£3,564
Allocated 19/20 as of 30/11/19	£8,014
Uncommitted Funds after allocated schemes	£8,932

This page is intentionally left blank

Agenda Item 12

BESTWOOD, BULWELL AND BULWELL FOREST AREA COMMITTEE 8 JANUARY 2020

Title of paper:	Ward Performance Reports	
Director(s)/ Corporate Director(s):	Andrew Errington Director Community Protection	Wards affected: Bestwood, Bulwell & Bulwell Forest
Report author(s) and contact details:	<p>Suki Shergill – Neighbourhood Development Officer, Bulwell Ward sukhbir.shergill@nottinghamcity.gov.uk Tel 0115 8833728</p> <p>Celia Knight – Neighbourhood Development Officer, Bulwell Forest Ward celia.knight@nottinghamcity.gov.uk Tel 0115 8833729</p> <p>Dale Griffin - Neighbourhood Development Officer, Bestwood dale.griffin@nottinghamcity.gov.uk Tel 0115 8833736</p>	
Other colleagues who have provided input:	Operations Manager - lfat.iqbal@nottinghamcity.gov.uk Tel: 07985221347	
Date of consultation with Portfolio Holder(s) (if relevant)	n/a	
Relevant Council Plan Key Theme:		
Nottingham People		<input checked="" type="checkbox"/>
Living in Nottingham		<input checked="" type="checkbox"/>
Growing Nottingham		<input type="checkbox"/>
Respect for Nottingham		<input type="checkbox"/>
Serving Nottingham Better		<input type="checkbox"/>
Summary of issues (including benefits to citizens/service users):		
<p>This report focusses on current priorities and issues facing the Bestwood, Bulwell and Bulwell Forest Wards and gives details of forthcoming events and activities. It also highlights the latest issues now being addressed through regular Neighbourhood Action Team (NAT) meetings.</p>		
Recommendation(s):		
1	To note the progress on Ward priorities and other supporting information including the issues being addressed by each Neighbourhood Action Team (NAT), and upcoming opportunities for citizens to engage (Appendix 1, 2 & 3) and latest CDP statistics (Appendix 4).	

1 REASONS FOR RECOMMENDATIONS

- 1.1 Each Ward has agreed priorities which link to the City Council's current ambitions contained in the latest City Council Plan 2015-19. Actions for each priority are developed and led by appropriate service teams and partnerships. These priorities are updated for each Area Committee, taking into account discussions at NAT meetings and various groups and activities involving Councillors, residents, and local groups.
- 1.2 The events and activities detailed in the report take account of the work undertaken by Neighbourhood Development Officers (NDOs), with partner organisations, within the

wards. It shows a range of activity in place across neighbourhoods to improve social cohesion and tackle priorities at a ward and area level.

2 BACKGROUND (INCLUDING OUTCOMES OF CONSULTATION)

- 2.1 Each Ward manages a set of priorities and key issues through regular meetings of the NAT. These meetings are led by Neighbourhood Development Officers and supported by core partners including: Nottingham City Homes (NCH), Neighbourhood Policing, Community Protection, Early Help, City Services/Waste Management, Fire and Rescue Services, Employment and Skills, and Health.
- 2.2 Ward Councillors are also invited to participate in these meetings.
- 2.3 Ward priorities are identified through a range of sources including: Citizens, Councillors, Partners, and Officers and current issues will be updated for each area committee.
- 2.4 Area Committee Chairs will be invited to review the latest Ward Reports to ensure that the format is accessible for Councillors and community representatives and that there is sufficient consistency across all areas.
- 2.5 The current individual Ward priorities, Key Issues, and Opportunities for Engagement for Bestwood, Bulwell and Bulwell Forest are shown in Appendices 1, 2 and 3 and will be updated for each Area Committee.

3 OTHER OPTIONS CONSIDERED IN MAKING RECOMMENDATIONS

- 3.1 None

4 FINANCE COLLEAGUE COMMENTS (INCLUDING IMPLICATIONS AND VALUE FOR MONEY/VAT)

- 4.1 None

5 LEGAL AND PROCUREMENT COLLEAGUE COMMENTS (INCLUDING RISK MANAGEMENT ISSUES, AND LEGAL, CRIME AND DISORDER ACT AND PROCUREMENT IMPLICATIONS)

- 5.1 None

6 STRATEGIC ASSETS & PROPERTY COLLEAGUE COMMENTS (FOR DECISION RELATING TO ALL PROPERTY ASSETS AND ASSOCIATED INFRASTRUCTURE) (AREA COMMITTEE REPORTS ONLY)

- 6.1 None

7 EQUALITY IMPACT ASSESSMENT

- 7.1 An EIA is not required as this is not a new or changing policy, service, or function. Appendix 1,2 and 3 highlights forthcoming opportunities for citizens to engage events and activities in their neighbourhoods

8 LIST OF BACKGROUND PAPERS OTHER THAN PUBLISHED WORKS OR THOSE DISCLOSING CONFIDENTIAL OR EXEMPT INFORMATION

8.1 None

9 PUBLISHED DOCUMENTS REFERRED TO IN COMPILING THIS REPORT

9.1 None

Appendix 1 Bestwood Ward Report

Neighbourhood Nottingham

Priority	Progress since last area committee (Sep 2019)	Lead
<p>To improve the visual appearance of neighbourhoods by tackling hot spot areas and developing derelict land</p>	<ul style="list-style-type: none"> • Monthly Cllr ward walks undertaken – 70 issues referred for action during Sep & Oct • Additional cleansing / grounds maintenance secured for Bestwood Ward • Partnership action: <ul style="list-style-type: none"> ▪ NCH company volunteering time – litter picking across Bestwood Park & Top Valley (20th Sep) ▪ Sunrise Hill – community litter pick (21st Sep) ▪ Deep clean and enforcement action (Oct) around Ranskill Gardens, Cottam Gardens and Bradwell Drive ▪ Day of action – Leiston, Winscale & Henning Gardens (7th November) ▪ Henry Whipple School children and partners litter pick and educational assembly (26th November) • Robin Hood, Glade Hill and Southglade primary school children continue maintenance of Beckhampton Middle shops planters • Sculptures installed along Hucknall Walkway on Hucknall Rd – various creatures of nature to complement nature reserve • Neighbourhood Management and Parks working with Councillors to identify improvements for parks and open spaces. • NCH Capital boundary works commenced on Leiston Gardens. 	<p>Neighbourhood Management City Services Community Protection Nottingham City Homes</p>

Safer Nottingham

Priority	Progress since last area committee (Sep 2019)	Lead
To reduce all crime	<ul style="list-style-type: none"> • Regular analysis of data to identify trends / patterns • Operation Reacher continues to deliver positive results with the disruption of criminals in Bestwood and surrounding area. • Policing priorities for North – drugs & associated crime and knife crime 	Police
<p>To reduce anti-social behaviour in the neighbourhood priority area, focusing upon hotspots, diversionary activities and nuisance neighbours</p> <p>Including fly tipping and dog fouling</p>	<ul style="list-style-type: none"> • As of end of November 2019 down 1% (3 incidents) compared to the same time in the previous year. • Noise down 11% • Youth up 31% <p>Community Protection team continue to be proactive in area.</p> <p>October: Littering FPNs – 4 Fly tipping FPNs – 1 Dog FPN issued – 8 Dog operations conducted – 8 Dog walkers engaged – 21</p> <p>November: Littering FPNs – 5 Fly tipping FPNs – 1 Dog FPN issued – 3 Dog operations conducted – 6 Dog walkers engaged – 11</p>	Police, Community Protection, NCH, Early Help & Area Lead.
To take action against deliberate fire setting	Fire Service reports for the months of June, July and August compared to 2018 within the City North area has seen a decrease of some 76% from the previous year and more than 50% reduction when compared to 2017. This is the highest percentage decrease across all Districts and is	Fire Service

	reflective of the significant work carried out last year across the four highest ward areas and our proactive approach this year to dealing with incidents.	
To address domestic violence through prevention and support services	<ul style="list-style-type: none"> Ongoing rolling Freedom Programme – for victims of domestic violence. 	Police and Early Help

Families Nottingham

Priority	Progress since last Area Committee (September 2019)	Lead
Maintain activities for young people	<ul style="list-style-type: none"> Early Help providing 1 youth session (Thurs) a week for 13-19 year olds at the Ridge. Early Help providing 2 play sessions (Mon & Thurs) a week for 5-13 year olds at the Ridge Area Lead (Bestwood Partnership) overseeing provision by ABG funded youth and play in Bestwood – to include play, basketball, and boxing. Community and voluntary groups continue to deliver youth provision in the area (e.g. The Peoples Church, Bestwood Park Church Youth Group, Arnold Road Evangelical Church, Scouts, and other sports clubs). Halloween parties at Leen Valley Community Centre and Bestwood Park Community Centre. 	Early Help, Bestwood Partnership,

Health Nottingham

Priority	Progress since last Area Committee (Sep 2019)	Lead
To support local volunteers, raise aspirations and support community empowerment	<ul style="list-style-type: none"> Bestop Community Garden – awaiting outcome of development land review. NDO continues to support local community centres: <ul style="list-style-type: none"> ➤ Leen Valley Community Association continue to provide a variety of community events – Halloween & Christmas ➤ Bestwood Park Community Association continues to accommodate a number of community groups including 60+ group, stay and play group, after school club and pre-school. Organising a number of 	NAT, Area Lead

	<p>community events.</p> <ul style="list-style-type: none"> • Bestwood Culture Week 2020 planning under way. • NDO arranging community litter picks • Regular postings by partners on social media - My Bestwood (Facebook & Twitter); Bestwood / Top Valley Cops, CP North Twitter – resulting in engagement and intelligence. 	
To promote mental health services and mental wellbeing	<ul style="list-style-type: none"> • Local community centres and local churches continue to provide a range of activities • Community Together Surgeries – new way of working for Adult Social Care – inviting citizens to neutral community settings as opposed to telephone & home assessments – continues every two weeks at Bestwood Park Church • Weekly Bestop Kitchen 80-100 attendees • Bestwood Community Choir recommenced in Sep – local performances planned • Bestwood Healthy Mind conversation – local residents being supported to open a Place of Welcome in Bestwood Park in the new year. 	NAT, Community & Voluntary Sector

Working Nottingham

Priority	Progress since last Area Committee (June 2019)	Lead
To raise awareness of job opportunities and provide support to get people into employment.	<ul style="list-style-type: none"> • Early Help and NCN providing adult learning programme at Southglade Access Centre. • Area Based Grant – to be reported separately to Area Committee 	NCC Economic Development Area Lead - Bestwood Partnership

List of key current issues (taken from latest NAT Review)

- Motorbikes/motorised scooters/mini motos/quad bikes (Respect Survey priority)
- Rubbish and litter lying around (Respect Survey priority)
- Dog fouling (Respect Survey priority)

- Drug offences (Respect Survey priority)
- Criminal damage (Respect Survey priority) – no patterns

Opportunities for citizens to engage - forthcoming dates of events and activities

- **Councillor Ward Walks** – 21st January at 10am Bestwood Park)
- Saturday 18th January (11am, meeting at Southglade Leisure Centre – finishing approximately 2.30pm) **BESTWOOD FREE GUIDED WALK**
- Thursday 9th January – **Launch of Place of Welcome café** at Bestwood Park Church (every Thursday 11-1pm)
- **NCC Budget Consultation – for Bestwood residents 21st January 12-2pm at Bestwood Park Church**
- **Monthly meetings** – Bestwood Park Community Association (dates vary)
- **Monthly meetings** – Leen Valley Community Association (4th Tuesday at 6pm)

Appendix 2 Bulwell Ward Report

Neighbourhood Nottingham	Progress Since last area committee	Lead
Reduce dog fouling	2 dog fouling FPNs on hotspot area of Hoewood Road. 12 bag checks conducted. Ops per month. 4 FPN's for no dog bags 23 Dog bag checks 12 dog bag keyrings handed out	Community Protection
Reduce Flytipping	Clean ups Merchant Street & Mail out to all houses on bulky waste. Clean up Crabtree community centre area. Large amounts flytipping removed. Litter pick. Pruning and grass cutting 8 FPNs for littering and leaving rubbish. 6 ops conducted in identified hotspot locations. Close liaison with Street Scene regarding Intel 6 General littering FPNs 18 Trade Waste Checks Site visit to Blenheim by Departmental head, 2 cctv camera requests agreed to deter flytipping. Containers are being investigated.	Neighbourhood Management , Nottingham Together Neighbourhood Management & City Services – partners on day included Police , CP, Crabtree Community Centre & Councillors Community protection Community Protection Community Protection Community Protection Community Protection

Youth & Play Networking Forum	Organisations voluntary and statutory were brought together on the 10 th October to identify youth & Play Provision. Over 35 organisations were represented and youth and play service providers were mapped. Issues of delivery of holiday Hunger was identified and developing current youth and play forum was agreed to be discussed at the next stage of this piece of work.	Neighbourhood Management, Toy Library , Helping Kids Achieve & Bulwell Councillors
-------------------------------	--	--

Safer Nottingham	Progress Since last Area Committee	Lead
Holocaust Centre trip	25 young people have visited the holocaust centre. To raise awareness of Hate crime and to explore difference. Successful as young people learnt a lot about hate and worked with educators on the visit to explore their own prejudices. The visit is being linked to hate crime and raising young people's awareness of the issues. A follow up piece of work is being considered.	Prevent & Neighbourhood Management
Criminal Damage	The number of reports has decreased by 4 offences to 8 in the last month and cover the whole of the ward. No patterns or hot spots that can be patrolled.	Police

Families Nottingham	Progress Since last Area Committee	Lead
Youth Related ASB figures	Overall Youth related asb compared to the previous month is currently	Police

	down by 5 offences – however it does fluctuate depending on the incidents reported	
--	--	--

Health Nottingham	Progress Since last Area	Committee	Lead
Promote healthy lifestyles	<ul style="list-style-type: none"> Ongoing Promotion of health information at events, social media and via community meetings. 		Neighbourhood Management

Working Nottingham	Progress Since last Area	Committee	Lead
Care and More Community Jobs Fair	Drop in event held 15 th November to recruit and promote work in care at Bulwell Riverside.		Rebalancing

Key Current Issues taken from the last NAT

Fly Tipping
 Dog Fouling
 Sites – Blenheim

Opportunities for citizens to engage - forthcoming dates of events and activities

Ward Walk – December 3rd, 4pm to 6pm
 Arts Festival planning group - 12.12.19 9.30
 Healthy Living Centre Children’s party – 17.12.19 4 to 6
 Bulwell Academy Christmas fair – 19th December 3, 30 to 5 (Neighbourhood Management Stall)
 Bulwell Partnership – 19th January 9.30 conference room
 HART – 29th January, Duchess Gardens 6pm
 Hart 26th January, Duchess Gardens 6pm
 PDSA & Animal Welfare event – 18th February

Appendix 3 Bulwell Forest Ward Report

Neighbourhood Nottingham	Progress Since last Area Committee	Lead
Increased tenant/resident engagement	<p>Fun on Bulwell Forest took place on September 7th on Bulwell Forest Recreation Ground and was well attended both by individual residents and local community groups. The Full of Life Event run in partnership with the Mellish sports centre and the Bulwell Forest Bowls Club attracted 90 residents some of which said that they would get involved long term with the activities on offer.</p>	<p>NCC/Fun on Bulwell Forest Committee</p> <p>NCC/ Mellish Sports Centre/Bulwell Forest Bowls Club</p>
Management of vacant sites/developments	<p>Western Power has completed its work on the former Knights Close site and the builders have returned to commence work on the new properties.. Aldi has now started work on their new development on Hucknall Rd. The outcome of the planning applications for the former Mellish schools site and the Piccadilly playing field is awaited.</p>	NCH/NCC
Dog Fouling	<p>Dog operations have been undertaken by Community Protection.. Residents walking dogs have been spoken to so that checks can be carried out that they are carrying bags etc. Poster competition undertaken in</p>	NCC

	Stanstead and Rise Park Primary Schools on the themes of littering and dog fouling – posters to be used around the ward.	
Flytipping and abandoned bins	Community Protection continue to work to reduce the number of abandoned bins. Flytips are investigated for any evidence.	NCC
Littering around entrance to Southglade Food Park	Community Protection has continued to carry out operations around this area to reduce the smoking related litter. A meeting has taken place with the Forum which manages the food park A clean up/awareness raising operation took place in August with numerous sacks of rubbish removed. The CCTV camera has been moved temporarily to this location.	NCC

Safer Nottingham	Progress Since last Area Committee	Lead
Breakdown of St Albans/Carey Rd barriers	Work is ongoing to look at solutions but fewer breakdowns are being reported..	Network Rail/NCC
Deliberate Fires	The number of deliberate fires has reduced significantly this year.	NCC/Fire and Rescue/Notts Police
Nuisance motorised bikes	Few reports of motorised bikes have been received	Notts Police
Stolen Bikes	Few reports of stolen bikes have been received.	Notts Police

Working Nottingham	Progress Since last Area Committee	Lead
Increase awareness about access to employment opportunities.	Various opportunities have been promoted on My Bulwell Forest Facebook and have attracted interest. A Jobs Fair took place in March at Bulwell Riverside and was widely promoted.	NCC

Key Current Issues

Redevelopment of Derelict sites
 Littering
 Community Engagement

Opportunities for citizens to engage - forthcoming dates of events and activities

December 5th – Bulwell Forest South Local Area Group – 6pm
 December 19th – Bulwell Forest Ward Walk - 9.30am
 January 19th – Bulwell Forest Ward Walk – 9.30am
 February 13th – Bulwell Forest Ward Walk – 9.30am

BESTWOOD NAT REPORT

Ward Summary

Ward	Category	Apr-19	May-19	Jun-19	Jul-19	Aug-19	Sep-19	Oct-19	Nov-19	Dec-19	Jan-20	Feb-20	Mar-20	Year To Date				YTD Rates	
														2018-19	2019-20	Vol +/-	% Change	2018-19	2019-20
Bestwood	All Crime	151	191	168	161	146	136	158	160					1224	1271	47	4%	70.17	72.87
	Victim Based Crime	128	154	140	130	110	111	132	129					962	1034	72	7%	55.15	59.28
	Criminal Damage	38	27	25	31	21	28	28	21					169	219	50	30%	9.69	12.56
	Theft	20	24	27	29	25	17	30	30					152	202	50	33%	8.71	11.58
	Burglary - Residential	9	8	5	7	7	10	8	4					54	58	4	7%	3.10	3.33
	Violence	48	79	65	55	40	45	51	60					456	443	-13	-3%	26.14	25.40
	<i>Domestic Violence</i>	20	35	31	23	22	24	21	26					216	202	-14	-6%	12.38	11.58
	<i>NTE Violence</i>	1	3	1	2	2	1	0	2					4	12	8	200%	0.23	0.69
	<i>Other Violence</i>	27	41	33	30	16	20	30	32					236	229	-7	-3%	13.53	13.13
	ASB	71	63	58	62	63	45	58	37					460	457	-3	-1%	26.37	26.20
	<i>Noise</i>	33	27	26	30	24	13	21	10					206	184	-22	-11%	11.81	10.55
	<i>Youth</i>	13	16	10	6	18	15	14	9					77	101	24	31%	4.41	5.79
	<i>Alcohol</i>	1	6	8	2	2	3	2	6					31	30	-1	-3%	1.78	1.72
Opp. Qrt Score	Deliberate Fires	7	1	2	7	1	1	0						40	19	-21	-53%	2.29	1.09
	Cleanliness Score	86	89	88	85	86								87	87	0	0%	N/A	N/A
	Graffiti (reactive)	2	3	3	0	1	0	0						4	9	5	125%	0.23	0.52
	Fly-Tipping (reactive)	47	42	38	60	34	33	12						0	266	266		0.00	15.25
	Dog Fouling (reactive)	9	3	7	6	3	7	6						4	41	37	925%	0.23	2.35
	Unemployment	801	774			831									1710	2406	696	41%	98.03

Ward	Category	Apr-19	May-19	Jun-19	Jul-19	Aug-19	Sep-19	Oct-19	Nov-19	Dec-19	Jan-20	Feb-20	Mar-20	Year To Date				YTD Rates	
														2018-19	2019-20	Vol +/-	% Change	2018-19	2019-20
Bestwood	Burglary - Business & Co.	0	1	0	0	0	0	0	0					6	1	-5	-83%	0.34	0.06
	Vehicle Offences	5	5	6	4	7	7	5	5					64	44	-20	-31%	3.67	2.52
	Personal Robbery	1	5	0	1	3	0	1	2					12	13	1	8%	0.69	0.75
	Business Robbery	2	0	0	0	0	0	2	0					1	4	3	300%	0.06	0.23
	Sexual Offences	5	5	12	3	7	4	7	7					48	50	2	4%	2.75	2.87
	Hate Crime	2	5	5	2	7	0	2	4					18	27	9	50%	1.03	1.55
	Misc. Crimes Against Soc.	7	6	7	5	7	10	4	5					49	51	2	4%	2.81	2.92
	Possession of Weapons	2	4	3	3	3	2	5	1					21	23	2	10%	1.20	1.32
	Public Order Offences	9	18	13	17	11	7	10	12					92	97	5	5%	5.27	5.56
	Drugs Offences	5	9	5	6	15	6	7	13					100	66	-34	-34%	5.73	3.78

BULWELL NAT REPORT

Ward Summary

Ward	Category	Apr-19	May-19	Jun-19	Jul-19	Aug-19	Sep-19	Oct-19	Nov-19	Dec-19	Jan-20	Feb-20	Mar-20	Year To Date				YTD Rates	
														2018-19	2019-20	Vol +/-	% Change	2018-19	2019-20
Bulwell	All Crime	217	194	209	252	205	218	192	221					1901	1708	-193	-10%	115.34	103.63
	Victim Based Crime	182	164	170	200	165	183	163	180					1626	1407	-219	-13%	98.66	85.37
	Criminal Damage	31	29	18	32	21	26	18	21					210	196	-14	-7%	12.74	11.89
	Theft	35	37	58	72	53	63	37	67					538	422	-116	-22%	32.64	25.61
	Burglary - Residential	4	7	5	0	3	6	10	6					63	41	-22	-35%	3.82	2.49
	Violence	84	71	63	65	65	67	65	55					570	535	-35	-6%	34.59	32.46
	<i>Domestic Violence</i>	31	32	23	31	30	32	22	23					230	224	-6	-3%	13.96	13.59
	<i>NTE Violence</i>	2	1	1	3	1	3	4	3					29	18	-11	-38%	1.76	1.09
	<i>Other Violence</i>	51	38	39	31	34	32	39	29					311	293	-18	-6%	18.87	17.78
	ASB	68	69	54	78	65	53	64	44					576	495	-81	-14%	34.95	30.03
	<i>Noise</i>	24	23	22	17	19	12	12	11					156	140	-16	-10%	9.47	8.49
	<i>Youth</i>	11	13	12	20	21	10	17	13					172	117	-55	-32%	10.44	7.10
	<i>Alcohol</i>	6	4	4	4	3	7	7	4					57	39	-18	-32%	3.46	2.37
	Deliberate Fires	8	6	1	3	0	5	1						29	24	-5	-17%	1.76	1.46
Cleanliness Score	86	88	88		97									86	90	4	4%	N/A	N/A
Graffiti (reactive)	1	1	3	4	3	0	1							7	13	6	86%	0.42	0.79
Fly-Tipping (reactive)	62	37	38	0	42	33	0							0	212	212		0.00	12.86
Dog Fouling (reactive)	5	3	6	4	3	7	4							7	32	25	357%	0.42	1.94
Unemployment	743	763			793									1705	2299	594	35%	103.45	139.49

Ward	Category	Apr-19	May-19	Jun-19	Jul-19	Aug-19	Sep-19	Oct-19	Nov-19	Dec-19	Jan-20	Feb-20	Mar-20	Year To Date				YTD Rates	
														2018-19	2019-20	Vol +/-	% Change	2018-19	2019-20
Bulwell	Burglary - Business & Co.	1	3	7	8	6	2	11	4					33	42	9	27%	2.00	2.55
	Vehicle Offences	9	6	9	13	7	12	14	16					126	86	-40	-32%	7.65	5.22
	Personal Robbery	7	0	1	3	4	0	4	4					20	23	3	15%	1.21	1.40
	Business Robbery	0	0	2	0	0	0	0	1					4	3	-1	-25%	0.24	0.18
	Sexual Offences	11	11	7	7	6	7	4	6					62	59	-3	-5%	3.76	3.58
	Hate Crime	4	3	7	4	4	4	4	1					41	31	-10	-24%	2.49	1.88
	Misc. Crimes Against Soc.	4	9	9	6	7	8	7	10					53	60	7	13%	3.22	3.64
	Possession of Weapons	5	3	1	5	3	3	4	6					18	30	12	67%	1.09	1.82
	Public Order Offences	14	15	19	27	19	21	14	14					152	143	-9	-6%	9.22	8.68
	Drugs Offences	12	3	10	14	11	3	4	11					52	68	16	31%	3.16	4.13

BULWELL FOREST NAT REPORT

Ward Summary

Ward	Category	Apr-19	May-19	Jun-19	Jul-19	Aug-19	Sep-19	Oct-19	Nov-19	Dec-19	Jan-20	Feb-20	Mar-20	Year To Date				YTD Rates	
														2018-19	2019-20	Vol +/-	% Change	2018-19	2019-20
Bulwell Forest	All Crime	107	102	118	115	104	108	94	115					966	863	-103	-11%	70.49	62.97
	Victim Based Crime	87	78	98	94	87	95	75	91					821	705	-116	-14%	59.91	51.44
	Criminal Damage	13	10	14	12	12	13	14	15					119	103	-16	-13%	8.68	7.52
	Theft	22	19	27	22	15	15	11	21					191	152	-39	-20%	13.94	11.09
	Burglary - Residential	2	4	4	3	4	7	4	5					28	33	5	18%	2.04	2.41
	Violence	42	36	43	46	44	40	34	40					347	325	-22	-6%	25.32	23.72
	<i>Domestic Violence</i>	14	9	16	15	14	16	11	8					96	103	7	7%	7.01	7.52
	<i>NTE Violence</i>	1	0	1	3	0	2	0	1					9	8	-1	-11%	0.66	0.58
	<i>Other Violence</i>	27	27	26	28	30	22	23	31					242	214	-28	-12%	17.66	15.62
	ASB	36	35	30	32	23	31	25	26					266	238	-28	-11%	19.41	17.37
	<i>Noise</i>	11	13	8	6	8	6	2	4					74	58	-16	-22%	5.40	4.23
	<i>Youth</i>	6	7	8	7	0	5	14	13					63	60	-3	-5%	4.60	4.38
	<i>Alcohol</i>	2	3	5	2	2	6	5	2					22	27	5	23%	1.61	1.97
Page 81 e. Qrt Score	Deliberate Fires	0	2	1	2	1	1	0						56	7	-49	-88%	4.09	0.51
	Cleanliness Score	90	87	87		97								89	90	2	2%	N/A	N/A
	Graffiti (reactive)	2	3	1	2	2	1	3						8	14	6	75%	0.58	1.02
	Fly-Tipping (reactive)	15	15	9	0	10	8	0						0	57	57		0.00	4.16
	Dog Fouling (reactive)	7	1	5	3	1	3	5						8	25	17	213%	0.58	1.82
Unemployment	354	347			354									685	1055	370	54%	49.99	76.98

Ward	Category	Apr-19	May-19	Jun-19	Jul-19	Aug-19	Sep-19	Oct-19	Nov-19	Dec-19	Jan-20	Feb-20	Mar-20	Year To Date				YTD Rates	
														2018-19	2019-20	Vol +/-	% Change	2018-19	2019-20
Bulwell Forest	Burglary - Business & Co.	1	0	0	3	1	5	1	2					10	13	3	30%	0.73	0.95
	Vehicle Offences	4	5	4	4	2	6	9	6					59	40	-19	-32%	4.31	2.92
	Personal Robbery	1	2	0	1	2	2	0	1					12	9	-3	-25%	0.88	0.66
	Business Robbery	0	0	0	0	0	1	1	0					0	2	2		0.00	0.15
	Sexual Offences	2	2	6	3	7	6	1	1					55	28	-27	-49%	4.01	2.04
	Hate Crime	0	1	1	4	4	1	3	3					27	17	-10	-37%	1.97	1.24
	Misc. Crimes Against Soc.	2	2	0	4	3	1	4	3					21	19	-2	-10%	1.53	1.39
	Possession of Weapons	1	2	0	0	3	2	0	2					10	10	0	0%	0.73	0.73
	Public Order Offences	15	13	13	15	7	9	13	11					83	96	13	16%	6.06	7.01
Drugs Offences	2	7	7	2	4	1	2	8					31	33	2	6%	2.26	2.41	

This page is intentionally left blank